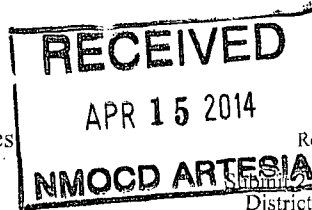


District I  
1625 N. French Dr., Hobbs, NM 88240  
District II  
1301 W. Grand Avenue, Artesia, NM 88210  
District III  
1000 Rio Brazos Road, Aztec, NM 87410  
District IV  
1220 S. St. Francis Dr., Santa Fe, NM 87505

State of New Mexico  
Energy Minerals and Natural Resources  
Oil Conservation Division  
1220 South St. Francis Dr.  
Santa Fe, NM 87505



Form C-141  
Revised October 10, 2003

Submit 2 copies to appropriate  
District Office in accordance  
with Rule 116 on back  
side of form

**Release Notification and Corrective Action**

nHMP1411844251

Name of Company Oxy Permian Ltd.		16696	OPERATOR	<input checked="" type="checkbox"/> Initial Report	<input type="checkbox"/> Final Report
Address 1017 W. Stanolind Rd, Hobbs, NM		Contact CJ Summers			
Facility Name Cypress 28 Federal #3H Battery		Telephone No. (575) 397-8216			
		Facility Type Gathering			
Surface Owner BLM		Mineral Owner		API No. 30-015-38287 (nearest well)	

**LOCATION OF RELEASE**

Unit Letter	Section	Township	Range	Feet from the	North/South Line	Feet from the	East/West Line	County
	28	23S	29E					Eddy

Latitude \_\_\_\_\_ Longitude \_\_\_\_\_

**NATURE OF RELEASE**

Type of Release Oil and Produced water	Volume of Release 40 bbls oil, 20 bbls produced water	Volume Recovered 50 bbls
Source of Release Internal corrosion on 2" steel transfer line off the back of skim tank	Date and Hour of Occurrence 04/14/14	Date and Hour of Discovery
Was Immediate Notice Given? <input checked="" type="checkbox"/> Yes <input type="checkbox"/> No <input type="checkbox"/> Not Required	If YES, To Whom? Mike Bratcher-NMOCD; Jennifer Van Curen-BLM	
By Whom? Kathy Purvis, BBC International	Date and Hour 04/14/14 @ 3:39 pm	
Was a Watercourse Reached? <input type="checkbox"/> Yes <input checked="" type="checkbox"/> No	If YES, Volume Impacting the Watercourse.	

If a Watercourse was Impacted, Describe Fully.\*


Describe Cause of Problem and Remedial Action Taken.\*

Internal corrosion on a 2" steel transfer line off the back of the skim tank caused 40 bbls of oil and 20 bbls of produced water to leak onto the ground. A vacuum truck recovered 50 bbls of fluids and the line was repaired or replaced.

Describe Area Affected and Cleanup Action Taken.\*

The affected area is approximately 30'x 30' on location. Remediation will be performed in accordance with a plan approved by NMOCD and BLM.

I hereby certify that the information given above is true and complete to the best of my knowledge and understand that pursuant to NMOCD rules and regulations all operators are required to report and/or file certain release notifications and perform corrective actions for releases which may endanger public health or the environment. The acceptance of a C-141 report by the NMOCD marked as "Final Report" does not relieve the operator of liability should their operations have failed to adequately investigate and remediate contamination that pose a threat to ground water, surface water, human health or the environment. In addition, NMOCD acceptance of a C-141 report does not relieve the operator of responsibility for compliance with any other federal, state, or local laws and/or regulations.

Signature: 


Printed Name: Chancey Summers

Title: HES Specialist

E-mail Address: Chancey.Summers@oxy.com

Date: 4-15-14 Phone: (575) 397-8216

**OIL CONSERVATION DIVISION**

Approved by District Supervisor: 

Approval Date: 4/28/14

Expiration Date: NA

Conditions of Approval:

Attached ☐

\* Attach Additional Sheets If Necessary

Remediation per OCD Rule & Guidelines, &  
like approval by BLM. **SUBMIT REMEDIATION  
PROPOSAL NO LATER THAN:**

5/28/14

2RP-2271

## Bratcher, Mike, EMNRD

---

**From:** Kathy Purvis <kathy@bbcinternational.com>  
**Sent:** Tuesday, April 15, 2014 2:46 PM  
**To:** Bratcher, Mike, EMNRD; jvancure@blm.gov  
**Cc:** C J Summers; cbrunson@bbcinternational.com; kswinney@bbcinternational.com; jgilkey@bbcinternational.com  
**Subject:** Initial C-141, Cypress 28 Federal #3H Battery  
**Attachments:** Initial C-141, Cypress 28 Fed #3H Btry.pdf

Attached is the initial C-141 for a leak that occurred at the Cypress 28 Federal #3H Battery on 04/14/14 in Eddy County, NM. Receipt notification via email is greatly appreciated.

*Kathy Purvis*

BBC International, Inc.

1324 W. Marland

Hobbs, NM 88240

Phone: (575) 397-6388

Fax: (575) 397-0397

Email: [kathy@bbcinternational.com](mailto:kathy@bbcinternational.com)

## Bratcher, Mike, EMNRD

---

**From:** Kathy Purvis <kathy@bbcinternational.com>  
**Sent:** Monday, April 14, 2014 3:39 PM  
**To:** Bratcher, Mike, EMNRD; jvancure@blm.gov  
**Cc:** C J Summers; Rachael\_McPherson@oxy.com; cbrunson@bbcinternational.com; kswinney@bbcinternational.com; jgilkey@bbcinternational.com; Kathy Purvis  
**Subject:** Cypress 28 Federal #3H Battery

This is to inform you that Oxy Permian Primary NM South had a release at the Cypress 28 Federal #3H Battery on April 14, 2014. Oxy released 40 bbls of oil and 20 bbls of produced water due to internal corrosion on a 2" steel transfer line off the back of a skim tank. A total of 50 bbls of fluids were recovered. The release is located in Section 28, T23S, R29E of Eddy County, NM. BBC International will remediate the location at a later date and an initial C-141 will follow. Driving directions: Off NM 128, turn South at mile marker 4, go down Rawhide Rd 3 miles, turn West go 4 miles and location is on the right.

*Kathy Purvis*

BBC International, Inc.  
1324 W. Marland  
Hobbs, NM 88240  
Phone: (575) 397-6388  
Fax: (575) 397-0397  
Email: [kathy@bbcinternational.com](mailto:kathy@bbcinternational.com)