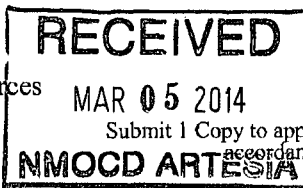


District I
1625 N. French Dr., Hobbs, NM 88240
District II
811 S. First St., Artesia, NM 88210
District III
1000 Rio Brazos Road, Aztec, NM 87410
District IV
1220 S. St. Francis Dr., Santa Fe, NM 87505

State of New Mexico
Energy Minerals and Natural Resources
Oil Conservation Division
1220 South St. Francis Dr.
Santa Fe, NM 87505



Form C-141
Revised August 8, 2011

Release Notification and Corrective Action

nHMP14/3231517

OPERATOR

☒ Initial Report ☐ Final Report

Name of Company	Oxy Permian Ltd.	16696	Contact	Chancey Summers
Address	1017 W. Stanolind Rd, Hobbs, NM 88240		Telephone No.	(575) 397-8216
Facility Name	Harroun 15 #15 CTB		Facility Type	Battery

Surface Owner	Mineral Owner	API No.	30-015-33317
---------------	---------------	---------	--------------

LOCATION OF RELEASE

Unit Letter	Section	Township	Range	Feet from the	North/South Line	Feet from the	East/West Line	County
	9	24S	29E					Eddy County, NM

HARROUN 15 #15 - 15-24S-29E Latitude _____ Longitude _____
32.219462
103.977699

NATURE OF RELEASE

Type of Release	Oil and Produced water	Volume of Release	10 bbls of oil, 10 bbls of produced water	Volume Recovered	15 bbls <i>7 oil 8 PW</i>
Source of Release	Separator failed to dump causing skim tank to spill over	Date and Hour of Occurrence	03/03/2014	Date and Hour of Discovery	
Was Immediate Notice Given?	<input checked="" type="checkbox"/> Yes <input type="checkbox"/> No <input type="checkbox"/> Not Required	If YES, To Whom?	Mike Bratcher, NMOCD and Jennifer Van Curen, BLM		
By Whom?	Kathy Purvis, BBC International	Date and Hour	03/03/2014 @ 4:32 pm		
Was a Watercourse Reached?	<input type="checkbox"/> Yes <input checked="" type="checkbox"/> No	If YES, Volume Impacting the Watercourse.			

If a Watercourse was Impacted, Describe Fully.*



Describe Cause of Problem and Remedial Action Taken.*

The separator failed to dump causing the skim tank to spill 10 bbls of oil and 10 bbls of produced water inside the containment on the ground. A vacuum truck recovered a total of 15bbls and the issue with the separator was resolved.

Describe Area Affected and Cleanup Action Taken.*

The affected area is approximately 20' x 20' on location inside the containment around the skim tank. Remediation will be completed in accordance with a remediation plan approved by NMOCD and the BLM.

I hereby certify that the information given above is true and complete to the best of my knowledge and understand that pursuant to NMOCD rules and regulations all operators are required to report and/or file certain release notifications and perform corrective actions for releases which may endanger public health or the environment. The acceptance of a C-141 report by the NMOCD marked as "Final Report" does not relieve the operator of liability should their operations have failed to adequately investigate and remediate contamination that pose a threat to ground water, surface water, human health or the environment. In addition, NMOCD acceptance of a C-141 report does not relieve the operator of responsibility for compliance with any other federal, state, or local laws and/or regulations.

Signature: 	OIL CONSERVATION DIVISION	
Printed Name: Chancey Summers	Approved by Environmental Specialist: 	
Title: HES Specialist	Approval Date: <i>5/12/14</i>	Expiration Date: <i>NA</i>
E-mail Address: <i>Chancey.Summers@oxy.com</i>	Conditions of Approval: Remediation per OCD Rule & Guidelines. SUBMIT REMEDIATION PROPOSAL NO LATER THAN: <i>6/12/14</i>	Attached <input type="checkbox"/>
Date: <i>3-5-1</i> Phone: (575) 397-8216		

* Attach Additional Sheets if Necessary

2RP-2289

Bratcher, Mike, EMNRD

From: Kathy Purvis <kathy@bbcinternational.com>
Sent: Wednesday, March 05, 2014 11:21 AM
To: Bratcher, Mike, EMNRD; jvancure@blm.gov
Cc: C J Summers; cbrunson@bbcinternational.com; kswinney@bbcinternational.com; jgilkey@bbcinternational.com
Subject: Initial C-141, Harroun 15 #15 CTB
Attachments: Initial C-141, Harroun 15 #15 CTB.pdf

Attached is the initial C-141 for a leak that occurred at the Harroun 15 #15 CTB on 03/03/2014 in Eddy County, NM. Receipt notification via email is greatly appreciated.

Kathy Purvis

BBC International, Inc.
1324 W. Marland
Hobbs, NM 88240
Phone: (575) 397-6388
Fax: (575) 397-0397
Email: kathy@bbcinternational.com

Bratcher, Mike, EMNRD

From: Bratcher, Mike, EMNRD
Sent: Friday, March 07, 2014 7:52 AM
To: 'Kathy Purvis'; jvancure@blm.gov
Cc: C J Summers; cbrunson@bbcinternational.com; kswinney@bbcinternational.com; jgilkey@bbcinternational.com
Subject: RE: Initial C-141, Harroun 15 #15 CTB

Got it. Thanks Kathy.

Mike Bratcher
NMOCD District 2
811 S. First Street
Artesia, NM 88210
O: 575-748-1283 X108
C: 575-626-0857
F: 575-748-9720

From: Kathy Purvis [<mailto:kathy@bbcinternational.com>]
Sent: Wednesday, March 05, 2014 11:21 AM
To: Bratcher, Mike, EMNRD; jvancure@blm.gov
Cc: C J Summers; cbrunson@bbcinternational.com; kswinney@bbcinternational.com; jgilkey@bbcinternational.com
Subject: Initial C-141, Harroun 15 #15 CTB

Attached is the initial C-141 for a leak that occurred at the Harroun 15 #15 CTB on 03/03/2014 in Eddy County, NM. Receipt notification via email is greatly appreciated.

Kathy Purvis
BBC International, Inc.
1324 W. Marland
Hobbs, NM 88240
Phone: (575) 397-6388
Fax: (575) 397-0397
Email: kathy@bbcinternational.com

Bratcher, Mike, EMNRD

From: Kathy Purvis <kathy@bbcinternational.com>
Sent: Monday, March 03, 2014 4:32 PM
To: Bratcher, Mike, EMNRD; jvancure@blm.gov
Cc: C J Summers; Rachael_McPherson@oxy.com; Kathy Purvis;
cbrunson@bbcinternational.com; kswinney@bbcinternational.com;
jgilkey@bbcinternational.com
Subject: Harroun 15 #15 CTB

This is to inform you that Oxy Permian Primary NM South had a release at the Harroun 15 #15 CTB on March 3, 2014. Oxy released 10 bbls of oil and 10 bbls of produced water due to a separator failing to dump which caused the skim tank to spill. A vacuum truck recovered a total of 15 bbls. The release is located in Section 9, T24S, R29E of Eddy County, NM. BBC International will remediate the location at a later date and an initial C-141 will follow. Driving directions: From Carlsbad, go South on US 285 to Malaga, NM and turn left on Duarte Rd, go 1 mile and turn left at the 2nd road, go 3 miles, road becomes caliche, continue 3 additional miles, turn left at 1st cattle guard on left, location is on the right side of the road.

Kathy Purvis

BBC International, Inc.
1324 W. Marland
Hobbs, NM 88240
Phone: (575) 397-6388
Fax: (575) 397-0397
Email: kathy@bbcinternational.com