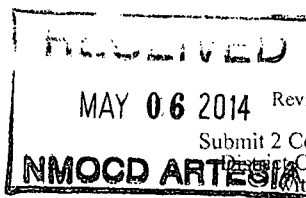


District I  
1625 N. French Dr., Hobbs, NM 88240  
District II  
1301 W. Grand Avenue, Artesia, NM 88210  
District III  
1000 Rio Brazos Road, Aztec, NM 87410  
District IV  
1220 S. St. Francis Dr., Santa Fe, NM 87505

State of New Mexico  
Energy Minerals and Natural Resources  
Oil Conservation Division  
1220 South St. Francis Dr.  
Santa Fe, NM 87505



Form C-141

Revised October 10, 2003

Submit 2 Copies to appropriate  
Office in accordance  
with Rule 116 on back  
side of form

Release Notification and Corrective Action

nHMP1413234669

OPERATOR

☒ Initial Report ☐ Final Report



Name of Company Yates Petroleum Corporation	OGRID Number 25575	Contact Chase Settle
Address 104 S. 4 <sup>TH</sup> Street	Telephone No. 575-748-4147	
Facility Name Julie #2 Battery	API Number 30-015-27047	Facility Type Battery
Surface Owner Private	Mineral Owner Private	Lease No.

LOCATION OF RELEASE

Unit Letter N	Section 8	Township 19S	Range 25E	Feet from the 660'	North/South Line South	Feet from the 1980'	East/West Line West	County Eddy
------------------	--------------	-----------------	--------------	-----------------------	---------------------------	------------------------	------------------------	----------------

Latitude 32.67011 Longitude -104.50950

NATURE OF RELEASE

Type of Release Crude Oil and Produced Water	Volume of Release 4 B/O and 3 B/PW	Volume Recovered 3 B/O and 2 B/PW
Source of Release Crude oil tank and produced water tank	Date and Hour of Occurrence 4/23/2014; AM	Date and Hour of Discovery 4/23/2014; AM
Was Immediate Notice Given? <input type="checkbox"/> Yes <input type="checkbox"/> No <input checked="" type="checkbox"/> Not Required	If YES, To Whom? N/A	
By Whom? N/A	Date and Hour N/A	
Was a Watercourse Reached? <input type="checkbox"/> Yes <input checked="" type="checkbox"/> No	If YES, Volume Impacting the Watercourse. N/A	
If a Watercourse was Impacted, Describe Fully.* N/A		
Describe Cause of Problem and Remedial Action Taken.* There was a crude oil tank and a produced water tank that overflowed causing a release of crude oil and produced water.		
Describe Area Affected and Cleanup Action Taken.* An approximate area of 282' X 25' was affected within the bermed battery. The release flowed onto a lined portion of the battery, approximately 1/3 the total area of the release. Vacuum trucks were called to remove standing fluid, and impacted soil was removed and taken to an NMOC D approved facility. Depth to Ground Water: >100' (approximately 105', Section 8, T19S-R25E, per NMOCSE), Wellhead Protection Area: No, Distance to Surface Water Body: >1000', SITE RANKING IS 0.		
I hereby certify that the information given above is true and complete to the best of my knowledge and understand that pursuant to NMOC D rules and regulations all operators are required to report and/or file certain release notifications and perform corrective actions for releases which may endanger public health or the environment. The acceptance of a C-141 report by the NMOC D marked as "Final Report" does not relieve the operator of liability should their operations have failed to adequately investigate and remediate contamination that pose a threat to ground water, surface water, human health or the environment. In addition, NMOC D acceptance of a C-141 report does not relieve the operator of responsibility for compliance with any other federal, state, or local laws and/or regulations.		
Signature: 	OIL CONSERVATION DIVISION	
Printed Name: Chase Settle	Approved by District Supervisor: 	
Title: Environmental Regulatory Agent	Approval Date: 5/12/14	Expiration Date: NA
E-mail Address: CSettle@yatespetroleum.com	Conditions of Approval: Remediation per OCD Rule & Guidelines. SUBMIT REMEDIATION PROPOSAL NO LATER THAN: 6/12/14	Attached <input type="checkbox"/>
Date: Tuesday, May 06, 2014 Phone: 575-748-4171		

\* Attach Additional Sheets If Necessary

2RP-2291

**Bratcher, Mike, EMNRD**

---

**From:** Tanna Adams <TCArms@yatespetroleum.com>  
**Sent:** Tuesday, May 06, 2014 2:53 PM  
**To:** Bratcher, Mike, EMNRD  
**Cc:** Chase Settle; Bob Asher  
**Subject:** Julie #2 Battery C-141  
**Attachments:** Julie .pdf

Mr. Bratcher,

Here is the C-141 for the Julie #2 Battery.

Thank you,

*Tanna Adams*

Yates Petroleum Corporation  
Environmental Tech  
Environmental Department  
[TCArms@yatespetroleum.com](mailto:TCArms@yatespetroleum.com)

---

**This message may contain confidential information and is intended for the named recipient only. If you are not the intended recipient you are notified that disclosing, copying, distributing or taking any action in reliance on the contents of this information is strictly prohibited. E-mail transmission cannot be guaranteed to be secure or error-free as information could be intercepted, corrupted, lost, destroyed, arrive late or incomplete, or contain viruses. The sender therefore does not accept liability for any errors or omissions in the contents of this message, which arise as a result of e-mail transmission. If verification is required please request a hard-copy version.**

---