

District I
1625 N. French Dr., Hobbs, NM 88240
District II
1301 W. Grand Avenue, Artesia, NM 88210
District III
1000 Rio Brazos Road, Aztec, NM 87410
District IV
1220 S. St. Francis Dr., Santa Fe, NM 87505

State of New Mexico
Energy Minerals and Natural Resources
Oil Conservation Division
1220 South St. Francis Dr.
Santa Fe, NM 87505

Form C-141
Revised October 10, 2003

Submit 2 Copies to appropriate
District Office in accordance
with Rule 116 on back
side of form

Release Notification and Corrective Action

OPERATOR

☐ Initial Report ☒ Final Report

Name of Company	COG OPERATING LLC	Contact	Pat Ellis
Address	600 West Illinois Avenue, Midland, TX 79701	Telephone No.	432-230-0077
Facility Name	Myox 32 State #001H	Facility Type	Flowline

Surface Owner	State	Mineral Owner	Lease No. (API#) 30-015-41641
---------------	-------	---------------	-------------------------------

LOCATION OF RELEASE

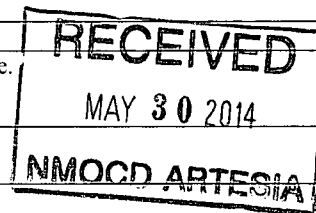
Unit Letter	Section	Township	Range	Feet from the	North/South Line	Feet from the	East/West Line	County
O	32S	25						Eddy

Latitude 32 04.729

Longitude 104 06.475

NATURE OF RELEASE

Type of Release Produced water	Volume of Release 22bbls	Volume Recovered 0bbls
Source of Release Polyline	Date and Hour of Occurrence 03-12-2014	Date and Hour of Discovery 03-12-2014 4:00pm
Was Immediate Notice Given? <input type="checkbox"/> Yes <input checked="" type="checkbox"/> No <input checked="" type="checkbox"/> Not Required	If YES, To Whom?	
By Whom?	Date and Hour	
Was a Watercourse Reached? <input type="checkbox"/> Yes <input checked="" type="checkbox"/> No	If YES, Volume Impacting the Watercourse.	



If a Watercourse was Impacted, Describe Fully.*




Describe Cause of Problem and Remedial Action Taken.*

A valve was left open at the SWD 101 to an open-ended line. Closed the valve the SWD and placed a transition valves on all open-ended lines.

Describe Area Affected and Cleanup Action Taken.*

Initially 30bbls of produced water were released. We were unable to recover any of produced water. All free fluids have been recovered. Concho will have the spill site sampled to delineate any possible contamination from the release and we will present a remediation work plan to the NMOCD for approval prior to any significant remediation work.

I hereby certify that the information given above is true and complete to the best of my knowledge and understand that pursuant to NMOCD rules and regulations all operators are required to report and/or file certain release notifications and perform corrective actions for releases which may endanger public health or the environment. The acceptance of a C-141 report by the NMOCD marked as "Final Report" does not relieve the operator of liability should their operations have failed to adequately investigate and remediate contamination that pose a threat to ground water, surface water, human health or the environment. In addition, NMOCD acceptance of a C-141 report does not relieve the operator of responsibility for compliance with any other federal, state, or local laws and/or regulations.

Signature: 		<u>OIL CONSERVATION DIVISION</u>	
Printed Name: Lupe Carrasco		Approved by District Supervisor: 	
Title: Environmental Coordinator		Approval Date: 6/5/14	Expiration Date: NA
E-mail Address: lcarrasco@concho.com		Conditions of Approval: 	Attached <input type="checkbox"/>
Date: May 29, 2014 Phone: 575-748-6940			

* Attach Additional Sheets If Necessary