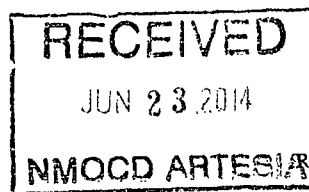


District I  
1625 N. French Dr., Hobbs, NM 88240  
District II  
811 S. First St., Artesia, NM 88210  
District III  
1000 Rio Brazos Road, Aztec, NM 87410  
District IV  
1220 S. St. Francis Dr., Santa Fe, NM 87505

State of New Mexico  
Energy Minerals and Natural Resources  
Oil Conservation Division  
1220 South St. Francis Dr.  
Santa Fe, NM 87505



Form C-141  
Revised August 8, 2011

Submit 1 Copy to appropriate District Office in  
accordance with 19.15.29 NMAC.

Release Notification and Corrective Action

n Hmp 1417642575

OPERATOR

☒ Initial Report ☐ Final Report

Name of Company	Oxy Permian Ltd.	Contact	Chancey Summers
Address	1017 W. Stanolind Rd, Hobbs, NM 88240	Telephone No.	(575) 397-8216
Facility Name	Neff Federal #1 and #3 SWD Battery	Facility Type	Battery

Surface Owner	BLM	Mineral Owner	API No.30-015-28281(nearest well)
---------------	-----	---------------	-----------------------------------

LOCATION OF RELEASE

Unit Letter	Section	Township	Range	Feet from the	North/South Line	Feet from the	East/West Line	County
C	25	22S	31E					Eddy County, NM

Latitude N 32.36779° Longitude W 103.73335°

NATURE OF RELEASE

Type of Release	Produced water	Volume of Release	650 bbls	Volume Recovered	550 bbls
Source of Release	Bad electrical storms caused line fuse on power pole to trip and trigger the tanks to run over from power loss to battery	Date and Hour of Occurrence	05/27/2014	Date and Hour of Discovery	
Was Immediate Notice Given?	<input checked="" type="checkbox"/> Yes <input type="checkbox"/> No <input type="checkbox"/> Not Required	If YES, To Whom?	Mike Bratcher, NMOCD and Jennifer VanCuren, BLM		
By Whom?	Kathy Purvis, BBC International	Date and Hour	05/27/2014 @ 2:35 pm		
Was a Watercourse Reached?	<input type="checkbox"/> Yes <input checked="" type="checkbox"/> No	If YES, Volume Impacting the Watercourse.			

If a Watercourse was Impacted, Describe Fully.\*


Describe Cause of Problem and Remedial Action Taken.\*

Bad electrical storms caused the line fuse on the power pole to trip and trigger the tanks to run over spilling 650 bbls of produced water onto the ground. A vacuum truck recovered 550 bbls of produced water and the power to the pole was restored.

Describe Area Affected and Cleanup Action Taken.\*

The affected area is approximately 200' x 180' east of the battery and west of the well head, but still on location. Remediation will be completed in accordance with a remediation plan approved by NMOCD and the BLM.

I hereby certify that the information given above is true and complete to the best of my knowledge and understand that pursuant to NMOCD rules and regulations all operators are required to report and/or file certain release notifications and perform corrective actions for releases which may endanger public health or the environment. The acceptance of a C-141 report by the NMOCD marked as "Final Report" does not relieve the operator of liability should their operations have failed to adequately investigate and remediate contamination that pose a threat to ground water, surface water, human health or the environment. In addition, NMOCD acceptance of a C-141 report does not relieve the operator of responsibility for compliance with any other federal, state, or local laws and/or regulations.

Signature:	OIL CONSERVATION DIVISION	
Printed Name: Chancey Summers	Approved by Environmental Specialist: 	
Title: HES Specialist	Approval Date: 6/25/14	Expiration Date: NA
E-mail Address: Chancey.Summers@oxy.com	Conditions of Approval:	Attached <input type="checkbox"/>
Date: 6-23-14 Phone: (575) 397-8216	Remediation per OCD Rule & Guidelines, & like approval by BLM. SUBMIT REMEDIATION	

\* Attach Additional Sheets If Necessary

PROPOSAL NO LATER THAN:

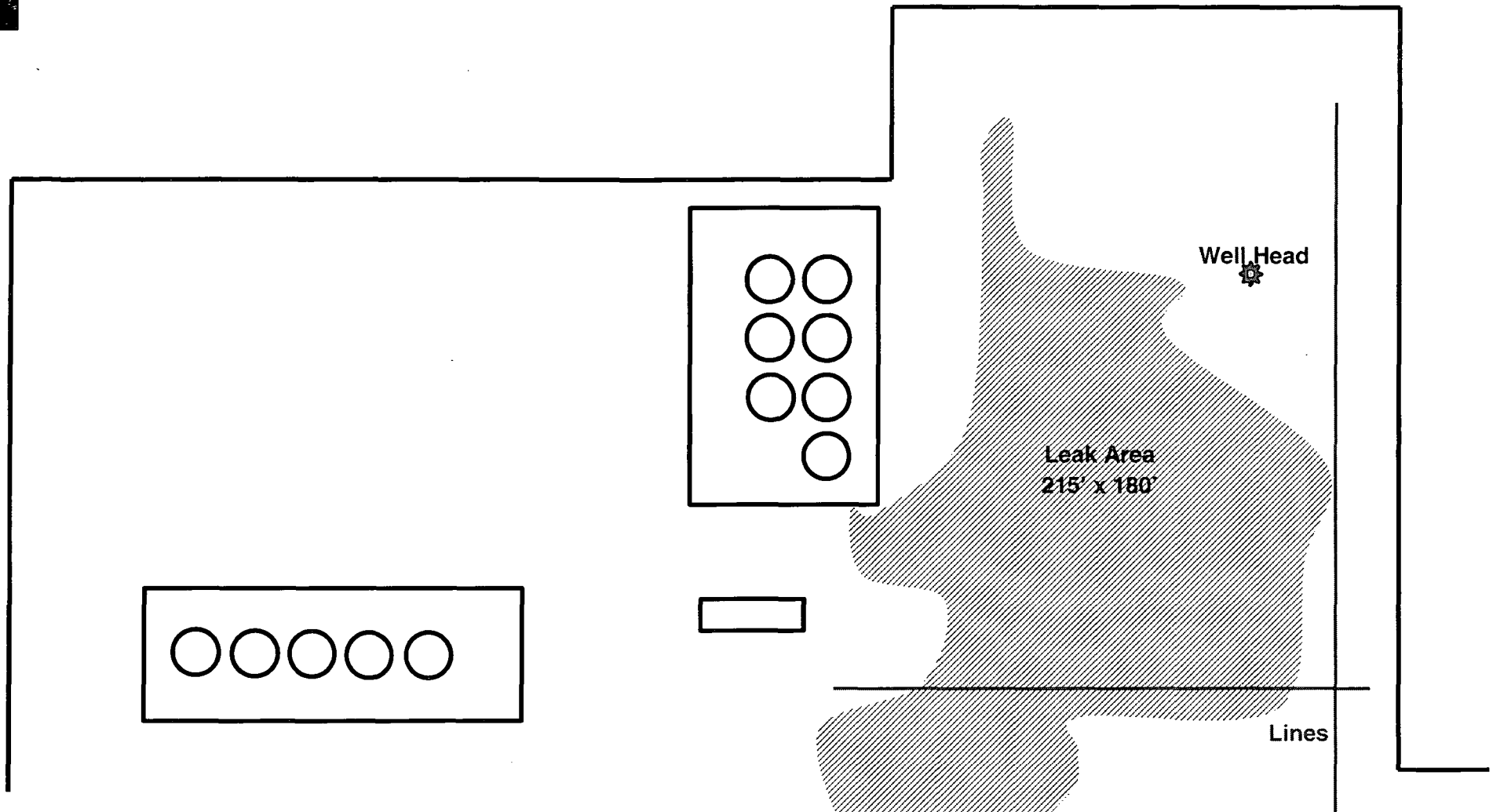
7/25/14

22P-2359



Oxy

**Neff Federal #1 & #3 SWD Battery (05/27/2014)**



U/L C, Section 25, T22S, R31E  
Eddy County, NM  
N 32.36779° W 103.73335°

**BBC International, Inc.**

**Oxy**

**Neff Federal #1 & #3 SWD Battery**

Date: 06/18/2014

DRWG by: K. Purvis

NOT TO SCALE

File: Oxy 2014

## Bratcher, Mike, EMNRD

---

**From:** Kathy Purvis <kathy@bbcinternational.com>  
**Sent:** Monday, June 23, 2014 4:14 PM  
**To:** Bratcher, Mike, EMNRD; jvancure@blm.gov  
**Cc:** C J Summers; cbrunson@bbcinternational.com; kswinney@bbcinternational.com; jgilkey@bbcinternational.com  
**Subject:** Initial C-141, Neff Federal #1 & #3 SWD Battery  
**Attachments:** Initial C-141, Neff Fed #1 & #3 SWD Btry.pdf; Site DRWG, Neff Fed #1 & #3 SWD Btry.docx; Google Earth Map with Track, Neff Federal #1 & #3 SWD Btry.kmz

Attached is the initial C-141 for a leak that occurred at the Neff Federal #1 & #3 SWD Battery on 05/27/2014 in Eddy County, NM. Receipt notification via email is greatly appreciated. A site drawing and Google Earth map with track are also attached for your convenience.

*Kathy Purvis*

BBC International, Inc.  
1324 W. Marland  
Hobbs, NM 88240  
Phone: (575) 397-6388  
Fax: (575) 397-0397  
Email: [kathy@bbcinternational.com](mailto:kathy@bbcinternational.com)