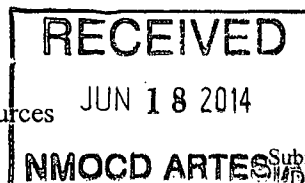


District I
1625 N. French Dr., Hobbs, NM 88240
District II
1301 W. Grand Avenue, Artesia, NM 88210
District III
1000 Rio Brazos Road, Aztec, NM 87410
District IV
1220 S. St. Francis Dr., Santa Fe, NM 87505

State of New Mexico
Energy Minerals and Natural Resources
Oil Conservation Division
1220 South St. Francis Dr.
Santa Fe, NM 87505



Form C-141
Revised October 10, 2003

Submit 2 Copies to appropriate District Office in accordance with Rule 116 on back side of form

Release Notification and Corrective Action

nHmp1417637439

OPERATOR

☒ Initial Report ☒ Final Report

Name of Company Yates Petroleum Corporation	OGRID Number 25575	Contact Robert Asher
Address 104 S. 4 TH Street		Telephone No. 575-748-4217
Facility Name Anthill AAK State SWD #5	API Number 30-015-41691	Facility Type Battery

Surface Owner State	Mineral Owner State	Lease No. LG-2041
------------------------	------------------------	----------------------

LOCATION OF RELEASE

Unit Letter K	Section 2	Township 20S	Range 29E	Feet from the 1320	North/South Line South	Feet from the 1320	East/West Line West	County Eddy
------------------	--------------	-----------------	--------------	-----------------------	---------------------------	-----------------------	------------------------	----------------

Latitude 32.59864 Longitude 104.04946

NATURE OF RELEASE

Type of Release Produced water	Volume of Release 21 B/W	Volume Recovered 21 B/W
Source of Release Production tank (s)	Date and Hour of Occurrence 6/9/2014; AM	Date and Hour of Discovery 6/9/2014; AM
Was Immediate Notice Given? <input type="checkbox"/> Yes <input type="checkbox"/> No <input checked="" type="checkbox"/> Not Required	If YES, To Whom? N/A	
By Whom? N/A	Date and Hour N/A	
Was a Watercourse Reached? <input type="checkbox"/> Yes <input checked="" type="checkbox"/> No	If YES, Volume Impacting the Watercourse. N/A	

If a Watercourse was Impacted, Describe Fully.*
N/A



Describe Cause of Problem and Remedial Action Taken.*

A loss of electricity to on site equipment due to lightning caused the release. Vacuum truck(s) were called.

Describe Area Affected and Cleanup Action Taken.*

An approximate area of 35' X 12' was affected within the lined/bermed battery. Vacuum truck(s) were called to pick up produced water (21 B/PW). 100% of the release was recovered. Depth to Ground Water: 50-90' (approximately 75', Section 2, T20S-R29E, per ChevronTexaco Trend Map), Wellhead Protection Area: No, Distance to Surface Water Body: > 1000', SITE RANKING IS 10. Based on the battery being lined/bermed and all produced water recovered, Yates Petroleum Corporation requests closure.

I hereby certify that the information given above is true and complete to the best of my knowledge and understand that pursuant to NMOCD rules and regulations all operators are required to report and/or file certain release notifications and perform corrective actions for releases which may endanger public health or the environment. The acceptance of a C-141 report by the NMOCD marked as "Final Report" does not relieve the operator of liability should their operations have failed to adequately investigate and remediate contamination that pose a threat to ground water, surface water, human health or the environment. In addition, NMOCD acceptance of a C-141 report does not relieve the operator of responsibility for compliance with any other federal, state, or local laws and/or regulations.

Signature: 	OIL CONSERVATION DIVISION	
Printed Name: Robert Asher	Approved by District Supervisor: 	
Title: NM Environmental Regulatory Supervisor	Approval Date: 6/25/14	Expiration Date: NA
E-mail Address: boba@yatespetroleum.com	Conditions of Approval: NA-Final	Attached <input type="checkbox"/>
Date: Wednesday, June 18, 2014 Phone: 575-748-4171	2RP-	

* Attach Additional Sheets If Necessary

2RP-2356

Bratcher, Mike, EMNRD

From: Tanna Adams <TCAAdams@yatespetroleum.com>
Sent: Wednesday, June 18, 2014 3:09 PM
To: Bratcher, Mike, EMNRD
Cc: Bob Asher
Subject: Anthill AAK State SWD #5
Attachments: Anthill 5.pdf

Mr. Bratcher,

Please find attached the signed C-141 Initial/Final for the below listed location:

Anthill AAK State SWD #5
30-015-41691
Section 2, T20S-R29E
1320' FSL & 1320' FWL
Eddy County, New Mexico

Thank you,

Tanna Adams
Yates Petroleum Corporation
Environmental Tech
Environmental Department
TCAAdams@yatespetroleum.com

This message may contain confidential information and is intended for the named recipient only. If you are not the intended recipient you are notified that disclosing, copying, distributing or taking any action in reliance on the contents of this information is strictly prohibited. E-mail transmission cannot be guaranteed to be secure or error-free as information could be intercepted, corrupted, lost, destroyed, arrive late or incomplete, or contain viruses. The sender therefore does not accept liability for any errors or omissions in the contents of this message, which arise as a result of e-mail transmission. If verification is required please request a hard-copy version.
