

**Bratcher, Mike, EMNRD**

---

**From:** Bratcher, Mike, EMNRD  
**Sent:** Thursday, November 14, 2013 7:30 AM  
**To:** 'Amber Cannon'  
**Cc:** Bob Asher  
**Subject:** RE: Punch BJD Federal #1 - Depth to Groundwater

Amber,

This estimation of depth to groundwater is based on some really old data and an assumption or two. The water well data I used is from the OSE data base and is in 7-26s-27e. OSE shows the Lat/Long for the well as 32.054379N - 104.226288W. I believe the actual site is approximately 100 yards to the south. There are some corrals and what appears to be old water tanks at this location. The POD number for the water well is C 02218. It was drilled in 1926 and shows total depth of the well to be 35'. The elevation at the water well site is 3193'. If the well is set at 35' bgs, assume conservatively that depth to ground water is 10', that puts ground water elevation at 3183'. The elevation at the Punch site, which is approximately 1.5 miles to the north/northwest in section 6, is 3307'. Assuming this aquifer is even still there, and it lays relatively flat in relation to the topography in the area, I think an assumption could be made that ground water may be encountered at 124' bgs at the Punch site.

That is my best guess based on the available data. You guys could drill a well to determine actual depth if you want to.

Mike Bratcher  
NMOCD District 2  
811 S. First Street  
Artesia, NM 88210  
O: 575-748-1283 X108  
C: 575-626-0857  
F: 575-748-9720

---

**From:** Amber Cannon [<mailto:ACannon@yatespetroleum.com>]  
**Sent:** Wednesday, November 13, 2013 7:15 PM  
**To:** Bratcher, Mike, EMNRD  
**Cc:** Bob Asher  
**Subject:** Punch BJD Federal #1 - Depth to Groundwater

Mike,

This is written confirmation of the voicemail you left me this afternoon concerning the depth to groundwater for the Punch BJD Federal #1.

You stated that the depth of water for the closest water well recorded is 30'.  
You stated the Punch BJD Federal #1 is 114' higher in elevation than the recorded water well.  
You are confident that the depth to groundwater from the Punch BJD Federal #1 is greater than 100', giving this site a site ranking of (0) zero.

I will submit an Initial C-141 based off this information and site ranking.


Please confirm this information for our spill well records.

Thanks for your help in determining depth to groundwater for this producing location.


---

**This message may contain confidential information and is intended for the named recipient only. If you are not the intended recipient you are notified that disclosing, copying, distributing or taking any action in reliance on the contents of this information is strictly prohibited. E-mail transmission cannot be guaranteed to be secure or error-free as information could be intercepted, corrupted, lost, destroyed, arrive late or incomplete, or contain viruses. The sender therefore does not accept liability for any errors or omissions in the contents of this message, which arise as a result of e-mail transmission. If verification is required please request a hard-copy version.**

---



Google earth





# New Mexico Office of the State Engineer

## Water Column/Average Depth to Water

(A CLW##### in the  
POD suffix indicates the  
POD has been replaced  
& no longer serves a  
water right file.)

(R=POD has  
been replaced,  
O=orphaned,  
C=the file is  
closed)

(quarters are 1=NW 2=NE 3=SW 4=SE)

(quarters are smallest to largest)

(NAD83 UTM in meters)

(In feet)

POD Number	POD Sub-Code	basin	County	Q 64	Q 16	Q 4	Sec	Tws	Rng	X	Y	Depth Well	Depth Water	Water Column
C 02218	CUB	ED		4	1	4	07	26S	27E	573039	3546725*	35		
C 02219	CUB	ED		4	4	4	05	26S	27E	575033	3547948*	35		
C 02474	CUB	ED		4	3	02	26S	27E	578964	3548029*		100		
C 02475	CUB	ED		2	4	13	26S	27E	581450	3545252*		100		
C 02476	CUB	ED		4	1	24	26S	27E	580653	3544032*		150		
C 02930	C	ED		2	3	4	22	26S	27E	577938	3543284*	100	50	50

Average Depth to Water: **50 feet**

Minimum Depth: **50 feet**

Maximum Depth: **50 feet**

**Record Count: 6**

**PLSS Search:**

**Township: 26S**

**Range: 27E**

\*UTM location was derived from PLSS - see Help

The data is furnished by the NMOSE/ISC and is accepted by the recipient with the expressed understanding that the OSE/ISC make no warranties, expressed or implied, concerning the accuracy, completeness, reliability, usability, or suitability for any particular purpose of the data.



# New Mexico Office of the State Engineer

## Point of Diversion Summary

POD Number	(quarters are 1=NW 2=NE 3=SW 4=SE)		(quarters are smallest to largest)		(NAD83 UTM in meters)			
	Q64	Q16	Q4	Sec	Tws	Rng	X	Y
C 02218	4	1	4	07	26S	27E	573039	3546725*

**Driller License:****Driller Name:** J. F. FOREHAND**Drill Start Date:****Drill Finish Date:** 05/01/1926**Plug Date:****Log File Date:****PCW Rcv Date:****Source:****Pump Type:****Pipe Discharge Size:****Estimated Yield:** 7 GPM**Casing Size:** 6.00**Depth Well:** 35 feet**Depth Water:**

\*UTM location was derived from PLSS - see Help

The data is furnished by the NMOSE/ISC and is accepted by the recipient with the expressed understanding that the OSE/ISC make no warranties, expressed or implied, concerning the accuracy, completeness, reliability, usability, or suitability for any particular purpose of the data.



# New Mexico Office of the State Engineer

## Point of Diversion Summary

(quarters are 1=NW 2=NE 3=SW 4=SE)

(quarters are smallest to largest)

(NAD83 UTM in meters)

**POD Number**

C 02219

**Q64 Q16 Q4 Sec Tws Rng**

4 4 4 05 26S 27E

**X**

**Y**

575033 3547948\*

**Driller License:**

**Driller Name:** W. A. FOREHAND

**Drill Start Date:**

**Drill Finish Date:**

06/01/1926

**Plug Date:**

**Log File Date:**

**PCW Rcv Date:**

**Source:**

**Pump Type:**

**Pipe Discharge Size:**

**Estimated Yield: 7 GPM**

**Casing Size:** 7.00

**Depth Well:**

35 feet

**Depth Water:**

\*UTM location was derived from PLSS - see Help

The data is furnished by the NMOSE/ISC and is accepted by the recipient with the expressed understanding that the OSE/ISC make no warranties, expressed or implied, concerning the accuracy, completeness, reliability, usability, or suitability for any particular purpose of the data.



# New Mexico Office of the State Engineer

## Point of Diversion Summary

(quarters are 1=NW 2=NE 3=SW 4=SE)

(quarters are smallest to largest)

(NAD83 UTM in meters)

**POD Number**

C 02930

**Q64 Q16 Q4 Sec Tws Rng**

2 3 4 22 26S 27E

**X**

**Y**

577938 3543284\*

**Driller License:** B & H DRILLING

**Driller Name:**

**Drill Start Date:** 09/06/2002

**Drill Finish Date:** 09/12/2002

**Plug Date:**

**Log File Date:** 12/19/2002

**PCW Rcv Date:**

**Source:** Shallow

**Pump Type:**

**Pipe Discharge Size:**

**Estimated Yield:** 120 GPM

**Casing Size:** 6.00

**Depth Well:** 100 feet

**Depth Water:** 50 feet

**Water Bearing Stratifications:**

**Top Bottom Description**

50 62 Sandstone/Gravel/Conglomerate

80 100 Limestone/Dolomite/Chalk

**Casing Perforations:**

**Top Bottom**

50 100

\*UTM location was derived from PLSS - see Help

The data is furnished by the NMOSE/ISC and is accepted by the recipient with the expressed understanding that the OSE/ISC make no warranties, expressed or implied, concerning the accuracy, completeness, reliability, usability, or suitability for any particular purpose of the data.



# New Mexico Office of the State Engineer





## Water Column/Average Depth to Water

(A CLW##### in the  
POD suffix indicates the  
POD has been replaced  
& no longer serves a  
water right file.)

(R=POD has  
been replaced,  
O=orphaned,

C=the file is (quarters are 1=NW 2=NE 3=SW 4=SE)  
closed) (quarters are smallest to largest)

(NAD83 UTM in meters) (In feet)

POD Number	POD		Q Q Q							X	Y	Depth Well	Depth Water	Water Column
	Sub-Code	basin	County	64	16	4	Sec	Tws	Rng					
C 02588	C	ED	3	4	3	33	25S	27E	575645	3549575*		81	19	62
C 03261 POD1		ED	3	2	1	20	25S	27E	574007	3554006*		351		
C 03262 POD1	C	ED	2	1	2	22	25S	27E	577837	3554244*		75		
C 03264 POD1	C	ED	2	1	2	02	25S	27E	579391	3559099*				

Average Depth to Water: **19 feet**

Minimum Depth: **19 feet**

Maximum Depth: **19 feet**

**Record Count: 4**

**PLSS Search:**

Township: 25S

Range: 27E

\*UTM location was derived from PLSS - see Help

The data is furnished by the NMOSE/ISC and is accepted by the recipient with the expressed understanding that the OSE/ISC make no warranties, expressed or implied, concerning the accuracy, completeness, reliability, usability, or suitability for any particular purpose of the data.





# New Mexico Office of the State Engineer

## Point of Diversion Summary

(quarters are 1=NW 2=NE 3=SW 4=SE)

(quarters are smallest to largest)

(NAD83 UTM in meters)

**POD Number**

C 02588

**Q64 Q16 Q4 Sec Tws Rng**

3 4 3 33 25S 27E

**X**

**Y**

575645 3549575\*

**Driller License:** TAYLOR WATER WELL SERVICE

**Driller Name:**

**Drill Start Date:** 05/31/1998

**Drill Finish Date:** 06/03/1998

**Plug Date:**

**Log File Date:** 08/24/1998

**PCW Rcv Date:**

**Source:** Shallow

**Pump Type:**

**Pipe Discharge Size:**

**Estimated Yield:** 2 GPM

**Casing Size:** 5.00

**Depth Well:** 81 feet

**Depth Water:** 19 feet

**Water Bearing Stratifications:**

**Top Bottom Description**

21 23 Other/Unknown

52 81 Other/Unknown

**Casing Perforations:**

**Top Bottom**

53 81

\*UTM location was derived from PLSS - see Help

The data is furnished by the NMOSE/ISC and is accepted by the recipient with the expressed understanding that the OSE/ISC make no warranties, expressed or implied, concerning the accuracy, completeness, reliability, usability, or suitability for any particular purpose of the data.