

District I
1625 N. French Dr., Hobbs, NM 88240
District II
1301 W. Grand Avenue, Artesia, NM 88210
District III
1000 Rio Brazos Road, Aztec, NM 87410
District IV
1220 S. St. Francis Dr., Santa Fe, NM 87505

State of New Mexico
Energy Minerals and Natural Resources
Oil Conservation Division
1220 South St. Francis Dr.
Santa Fe, NM 87505

RECEIVED

AUG 23 2013

NMOCD ARTESIA

Form C-141
Revised October 10, 2003

Submit 2 Copies to appropriate
District Office in accordance
with Rule 116 on back
side of form

Release Notification and Corrective Action

OPERATOR

☐ Initial Report ☒ Final Report

Name of Company	COG Operating LLC	Contact	Pat Ellis
Address	600 West Illinois Avenue, Midland, TX 79701	Telephone No.	(432) 230-0077
Facility Name	Way South State Com #1 Tank Battery	Facility Type	Tank Battery
Surface Owner: Federal	Mineral Owner	Lease No. (API#)30-015-37234	

LOCATION OF RELEASE

Unit Letter	Section	Township	Range	Feet from the	North/South Line	Feet from the	East/West Line	County
A	30	26S	28E					Eddy

Latitude N32.01878 ° Longitude W104.11947 °

NATURE OF RELEASE

Type of Release: Produced Water/Oil	Volume of Release 75 bbls pw 10 bbls oil	Volume Recovered 71 bbls pw 10 bbls oil
Source of Release: Burned Lines at FWKO	Date and Hour of Occurrence 09/16/2012	Date and Hour of Discovery 09/16/2012 2:15 p.m.
Was Immediate Notice Given? <input checked="" type="checkbox"/> Yes <input type="checkbox"/> No <input type="checkbox"/> Not Required	If YES, To Whom? Mike Bratcher-OCD	
By Whom? Michelle Mullins	Date and Hour 09/17/2012 8:19 p.m.	
Was a Watercourse Reached? <input type="checkbox"/> Yes <input checked="" type="checkbox"/> No	If YES, Volume Impacting the Watercourse. N/A	

If a Watercourse was Impacted, Describe Fully.*




Describe Cause of Problem and Remedial Action Taken.*

A fire caused several lines to be burned; this caused the release of fluid. The equipment in the facility was repaired and returned to service.

Describe Area Affected and Cleanup Action Taken.*

Tetra Tech personnel inspected the site and collected samples to define the spill extents. Soil that exceeded the RRAL was removed and hauled away for proper disposal. The site was then brought up to surface grade with clean backfill material. Tetra Tech prepared a closure report and submitted it to NMOCD for review.

I hereby certify that the information given above is true and complete to the best of my knowledge and understand that pursuant to NMOCD rules and regulations all operators are required to report and/or file certain release notifications and perform corrective actions for releases which may endanger public health or the environment. The acceptance of a C-141 report by the NMOCD marked as "Final Report" does not relieve the operator of liability should their operations have failed to adequately investigate and remediate contamination that pose a threat to ground water, surface water, human health or the environment. In addition, NMOCD acceptance of a C-141 report does not relieve the operator of responsibility for compliance with any other federal, state, or local laws and/or regulations.

Signature: 	OIL CONSERVATION DIVISION	
Printed Name: Ike Tavarez (agent for COG)	Approved by District Supervisor: 	
Title: Project Manager	Approval Date: 6/30/14	Expiration Date: NA
E-mail Address: Ike.Tavarez@tetrattech.com	Conditions of Approval: 	Attached <input type="checkbox"/>
Date: 5-15-13	Phone: (432) 682-4559	

Attach Additional Sheets If Necessary

2RP-1321