

District I
1625 N. French Dr., Hobbs, NM 88240
District II
811 S. First St., Artesia, NM 88210
District III
1000 Rio Brazos Road, Aztec, NM 87410
District IV
1220 S. St. Francis Dr., Santa Fe, NM 87505

State of New Mexico
Energy Minerals and Natural Resources

Oil Conservation Division
1220 South St. Francis Dr.
Santa Fe, NM 87505

Form C-141
Revised August 8, 2011

Submit 1 Copy to appropriate District Office in
accordance with 19.15.29 NMAC.

Release Notification and Corrective Action

OPERATOR

☐ Initial Report ☒ Final Report




Name of Company	Primero Operating, Inc.	Contact	Phelps White
Address	P.O. Box 1433, Roswell, NM 88202	Telephone No.	(575) 626-7660
Facility Name	Milano State # 001	Facility Type	Tank Battery
Surface Owner	State of NM	Mineral Owner	Fee
		API No. 30-015-27614	

LOCATION OF RELEASE

Unit Letter	Section	Township	Range	Feet from the	North/South Line	Feet from the	East/West Line	County
H	36	24S	28E	2110	North	890	East	Eddy

Latitude N 32.17471° Longitude W 104.03485°

NATURE OF RELEASE

Type of Release	Produced Water	Volume of Release	500	Volume Recovered	400+
Source of Release	Water Tank	Date and Hour of Occurrence	3/6/05 Unknown time	Date and Hour of Discovery	3/6/05 pm
Was Immediate Notice Given?	X Yes <input type="checkbox"/> No <input type="checkbox"/> Not	If YES, To Whom?	NMOCD - Mike Bratcher		
Required					
By Whom?	Date and Hour				
Was a Watercourse Reached?	<input type="checkbox"/> Yes X No	If YES, Volume Impacting the Watercourse.			
If a Watercourse was Impacted, Describe Fully.*					
Describe Cause of Problem and Remedial Action Taken.* A lightning storm tripped the power supply to the transfer pump on our battery. Later, another battery which is connected to this battery and is operated by another operator began dumping water into our battery. Our battery filled and overflowed. A vacuum truck removed all removable water from the ground.					
Describe Area Affected and Cleanup Action Taken.* The water ran east along the access road approximately 80 feet and northward into the pasture approximately 123'. Soil samples were collected on August 27, 2013 from the spill pathway and analyzed for chlorides. The laboratory reported all chloride concentrations were non-detect. A Site Drawing showing the sample locations and the laboratory results and chain of custody documentation are attached.					
I hereby certify that the information given above is true and complete to the best of my knowledge and understand that pursuant to NMOCD rules and regulations all operators are required to report and/or file certain release notifications and perform corrective actions for releases which may endanger public health or the environment. The acceptance of a C-141 report by the NMOCD marked as "Final Report" does not relieve the operator of liability should their operations have failed to adequately investigate and remediate contamination that pose a threat to ground water, surface water, human health or the environment. In addition, NMOCD acceptance of a C-141 report does not relieve the operator of responsibility for compliance with any other federal, state, or local laws and/or regulations.					
Signature: 		OIL CONSERVATION DIVISION			
Printed Name: Phelps White		Approved by Environmental Specialist: 			
Title: President		Approval Date: 6/30/14		Expiration Date: NA	
E-mail Address: pwiv@zianet.com		Conditions of Approval: 		Attached <input type="checkbox"/>	
Date: 11/6/13 Phone: (575) 626-7660					

* Attach Additional Sheets If Necessary

