


District I
1625 N. French Dr., Hobbs, NM 88240
District II
1301 W. Grand Avenue, Artesia, NM 88210
District III
1000 Rio Brazos Road, Aztec, NM 87410
District IV
1220 S. St. Francis Dr., Santa Fe, NM 87505

State of New Mexico
Energy Minerals and Natural Resources
Oil Conservation Division
1220 South St. Francis Dr.
Santa Fe, NM 87505



Form C-141
Revised October 10, 2003

Submit Copy to appropriate District Office in accordance with 19.15.29 NMAC

Release Notification and Corrective Action

NA81430954722 OPERATOR ☒ Initial Report ☐ Final Report

Name of Company: Linn Operating 269324	Contact: Brian Wall
Address: 2130 W. Bender Hobbs, NM 88240	Telephone No.: 575-738-1739
Facility Name: H.E. West B #40	Facility Type: Injection



Surface Owner: Federal	Mineral Owner:	API No.: 30-015-26024
------------------------	----------------	-----------------------

LOCATION OF RELEASE

Unit Letter	Section	Township	Range	Feet from the	North/South Line	Feet from the	East/West Line	County
D	10	17S	31E	560	North	660	West	Eddy

Latitude: 32.8547837573781 Longitude: -103.864060735174

NATURE OF RELEASE

Type of Release: Produced Water	Volume of Release: 22 bbls	Volume Recovered: 15 bbls
Source of Release: fiberglass pipeline	Date and Hour of Occurrence: 07/19/2014	Date and Hour of Discovery: 07/19/2014 2:45pm
Was Immediate Notice Given? <input checked="" type="checkbox"/> Yes <input type="checkbox"/> No <input type="checkbox"/> Not Required	If YES, To Whom? Jeff Robertson- BLM / Mike Bratcher-NMOCD	
By Whom? Brian Wall	Date and Hour 07/21/2014 0900	
Was a Watercourse Reached? <input type="checkbox"/> Yes <input checked="" type="checkbox"/> No	If YES, Volume Impacting the Watercourse.	
If a Watercourse was Impacted, Describe Fully.*:		
Describe Cause of Problem and Remedial Action Taken.*: At 2:45P.M. Was notified by Mario Hernandez, That line 1 was down on low pressure. Went looking for leak on trunk line, upon driving on west B #40 looking east of location at 3:P.M. found water coming out of north tinhorn. At 3:15 P.M. called for a truck to pickup water. Notified Rick Rickman at 3:30 P.M. of leak.		
Describe Area Affected and Cleanup Action Taken.*: Area of water on ground was 22feet long X 21 feet wide by 2in deep. (pictures make the spill looking bigger than area actually was to due rain in area.) At 4:30 P.M. truck on location, went to emptying tinhorn to see if leak was on lateral line or on trunk line. After emptying tinhorn, determined that leak was on lateral line. was able to isolate lateral, to get field back going. Picked up about 7 barrells of water off of ground. Will have to do one call before line can be repaired. Directions to site: From Loco Hills N.M. go east on Hwy 82 3.5 miles, turn left on CR221 go 1.4 miles to dirt road on right, turn right go .5 mile, turn right go .6 mile turn left, go .5 mile turn right, go 2.0 miles to West B#40 spill is 25 yds east of location in pasture, at the tinhorns.		
I hereby certify that the information given above is true and complete to the best of my knowledge and understand that pursuant to NMOCD rules and regulations all operators are required to report and/or file certain release notifications and perform corrective actions for releases which may endanger public health or the environment. The acceptance of a C-141 report by the NMOCD marked as "Final Report" does not relieve the operator of liability should their operations have failed to adequately investigate and remediate contamination that pose a threat to ground water, surface water, human health or the environment. In addition, NMOCD acceptance of a C-141 report does not relieve the operator of responsibility for compliance with any other federal, state, or local laws and/or regulations.		
Signature: 	OIL CONSERVATION DIVISION	
Printed Name: Brian Wall	Approved by District Supervisor: 	
Title: Construction Foreman II	Approval Date: 7/29/14	Expiration Date: NA
E-mail Address: bwall@linenergy.com	Conditions of Approval:	Attached <input type="checkbox"/>

Remediation per OCD Rule &
Guidelines. SUBMIT REMEDIATION
PROPOSAL NO LATER THAN: 8/29/14

RP2-2399

Date: 07/21/2014

Phone: 806-367-0645

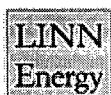
* Attach Additional Sheets If Necessary

Bratcher, Mike, EMNRD

From: McCracken, Theresa <TMcCracken@linnenergy.com>
Sent: Monday, July 21, 2014 4:37 PM
To: jlrobertson@blm.gov; Bratcher, Mike, EMNRD
Cc: Callahan, Terry; Moreno, Laura; Butters, Thomas; Gonzales, EL; Wall, Fred; Hickert, Aaron; hconder@rice-ecs.com; lweinheimer@rice-ecs.com; jkamplain@rice-ecs.com
Subject: Linn- H.E. West B #40 7-19-14
Attachments: H.E. West B # 40 7-19-14.pdf

Please find attached the initial C-141 for the above referenced location.

Thank you,



NASDAQ:LINE
NASDAQ:LNCO

Theresa McCracken

Field Administrator

LINN Energy, LLC

2130 W Bender

Hobbs, NM 88240

T: 575-738-1739 / F: 575-738-1740

tmccracken@linnenergy.com

This electronic message, together with any attachments, contains information from LINN Energy that may be confidential and intended solely for the use of the addressee only. If you are not the intended recipient, please note that any disclosure, dissemination, distribution or copying of this message, or any attachment, is strictly prohibited. Also, please notify the original sender by return e-mail and delete the message, along with any attachments, from your computer. Finally, the recipient should check this email and any attachments for the presence of viruses. The organization accepts no liability for any damage caused by any virus transmitted by this email.