

District I
1625 N. French Dr., Hobbs, NM 88240
District II
811 S. First St., Artesia, NM 88210
District III
1000 Rio Brazos Road, Aztec, NM 87410
District IV
1220 S. St. Francis Dr., Santa Fe, NM 87505

State of New Mexico
Energy Minerals and Natural Resources
Oil Conservation Division
1220 South St. Francis Dr.
Santa Fe, NM 87505

HOBBS OCD

Form C-141
Revised August 8, 2011

AUG 4
Submit 1 Copy to appropriate District Office in
accordance with 19.15.29 NMAC.

RECEIVED

Release Notification and Corrective Action

OPERATOR

X Initial Report ☐ Final Report

Name of Company: Cimarex Energy Company	Contact: Johnny Tittsworth
Address: 600 N. Marienfield, Suite 600, Midland, TX 79701	Telephone No. (432)250-2059
Facility Name: Zafiro State 32 Com #1	Facility Type: Tank Battery
Surface Owner: State	Mineral Owner: API No: 30-025-34508

LOCATION OF RELEASE

Unit Letter G	Section 32	Township 18	Range 34	Feet from the 2310	North/South Line FNL	Feet from the 1980	East/West Line FEL	County Lca
------------------	---------------	----------------	-------------	-----------------------	-------------------------	-----------------------	-----------------------	---------------

Latitude: 32.70510 Longitude: 103.58040

NATURE OF RELEASE

Type of Release: Condensate	Volume of Release: 49 BBL	Volume Recovered:
Source of Release: Load line	Date & Hour of Occurrence:	Date & Hour of Discovery:
Was Immediate Notice Given? X Yes <input type="checkbox"/> No <input type="checkbox"/> Not Required	If YES, To Whom? Johnny Tittsworth	
By Whom? Mark Bishop	Date and Hour: 12/12/13 1400	
Was a Watercourse Reached? <input type="checkbox"/> Yes X No	If YES, Volume Impacting the Watercourse:	

If a Watercourse was Impacted, Describe Fully:*

depth to G.H.O 75'-100'

Describe Cause of Problem and Remedial Action Taken.*




Unknown person maliciously or accidentally caused 3" load line to be pulled from Victaulic connection to be pulled out of connection to water tank

Describe Area Affected and Cleanup Action Taken.*

Majority of spill was contained inside the firewall, with a small amount breaching the firewall out on to the location pad.

I hereby certify that the information given above is true and complete to the best of my knowledge and understand that pursuant to NMOC rules and regulations all operators are required to report and/or file certain release notifications and perform corrective actions for releases which may endanger public health or the environment. The acceptance of a C-141 report by the NMOC marked as "Final Report" does not relieve the operator of liability should their operations have failed to adequately investigate and remediate contamination that pose a threat to ground water, surface water, human health or the environment. In addition, NMOC acceptance of a C-141 report does not relieve the operator of responsibility for compliance with any other federal, state, or local laws and/or regulations.

OIL CONSERVATION DIVISION

Signature: 	Approved by Environmental Specialist: 	
Printed Name: Johnny Tittsworth	Approval Date: 8/4/2014	Expiration Date: —
Title: Environmental Compliance Coordinator	Conditions of Approval: 	Attached <input type="checkbox"/>
E-mail Address: jtittsworth@cimarex.com		LRP-3208
Date: 12/12/13 Phone: (432)-250-2059		

* Attach Additional Sheets If Necessary

AUG 04 2014

09:10 162683
N70141421 626676
P701421 626898