

District I  
1625 N. French Dr., Hobbs, NM 88240  
District II  
1301 W. Grand Avenue, Artesia, NM 88210  
District III  
1000 Rio Brazos Road, Aztec, NM 87410  
District IV  
1220 S. St. Francis Dr., Santa Fe, NM 87505

State of New Mexico  
Energy Minerals and Natural Resources

Oil Conservation Division  
1220 South St. Francis Dr.  
Santa Fe, NM 87505

Form C-141  
Revised October 10, 2003

Submit 2 Copies to appropriate  
District Office in accordance  
with Rule 116 on back  
side of form

**Release Notification and Corrective Action**

**OPERATOR**

☐ Initial Report ☒ Final Report

Name of Company	BOPCO, LP	Contact	Tony Savoie
Address	522 W. Mermod, Suite 704 Carlsbad, NM 88220	Telephone No.	(432) 556-8730
Facility Name	Bass 3 Federal Well #4 8-16-11	Facility Type	E & P

Surface Owner Federal	Mineral Owner: Federal	Lease No.	30-015-28736
-----------------------	------------------------	-----------	--------------

**LOCATION OF RELEASE**

Unit Letter	Section	Township	Range	Feet from the	North/South Line	Feet from the	East/West Line	County
I	3	22S	28E					Eddy

Latitude N 32.419979 Longitude W 104.070256

**NATURE OF RELEASE**



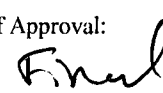
Type of Release	Produced water and crude oil	Volume of Release: 15 bbls of Produced water and 10 bbls of Crude oil.	Volume Recovered: none
Source of Release: Above ground 2 7/8" flow line	Date and Hour of Occurrence	Date and Hour of Discovery	
	Unknown	8/16/11 3:00 p.m.	
Was Immediate Notice Given?	If YES, To Whom?		
X Yes No Not Required	Mike Bratcher NMOCD and Jim Amos BLM		
By Whom? Tony Savoie	Date and Hour: 8/16/11 3:11 p.m.		
Was a Watercourse Reached?	If YES, Volume Impacting the Watercourse.		
<input type="checkbox"/> Yes <input checked="" type="checkbox"/> No			

If a Watercourse was Impacted, Describe Fully.\*

Describe Cause of Problem and Remedial Action Taken.\* The flow line delivering produced fluid from the well to the tank battery developed a leak. The well was shut in, and a temporary repair clamp was placed on the affected area. 3 sections of the flow line were replaced on 8/17/11.

Describe Area Affected and Cleanup Action Taken.\* The released fluid affected an area of approximately 3000 sq. ft of pasture land. All of the fluid soaked into the ground. The release was remediated as per NMOCD guidelines. Please see the attached *Remediation Summary & Risk-Based Site Closure Request*, dated July 2012, for details of remediation activities and laboratory analytical results from confirmation soil samples.

I hereby certify that the information given above is true and complete to the best of my knowledge and understand that pursuant to NMOCD rules and regulations all operators are required to report and/or file certain release notifications and perform corrective actions for releases, which may endanger public health or the environment. The acceptance of a C-141 report by the NMOCD marked as "Final Report" does not relieve the operator of liability should their operations have failed to adequately investigate and remediate contamination that pose a threat to ground water, surface water, human health or the environment. In addition, NMOCD acceptance of a C-141 report does not relieve the operator of responsibility for compliance with any other federal, state, or local laws and/or regulations.

Signature: 		<b>OIL CONSERVATION DIVISION</b>	
Printed Name: <del>Tony Savoie</del> Ben J. Argujo (Agent for BOPCO, LP)	Approved by District Supervisor: 		
Title: <del>Project Manager</del> Basin Environmental Specialist	Approval Date: 8/26/14	Expiration Date: NA	
E-mail Address: tasavoie@basspet.com	Conditions of Approval: 		Attached <input type="checkbox"/>
Date: 2/14/13	Phone: (432) 556-8730	(306) 549-9597	

2RP-869

