

District I
1625 N. French Dr., Hobbs, NM 88240
District II
1301 W. Grand Avenue, Artesia, NM 88210
District III
1000 Rio Brazos Road, Aztec, NM 87410
District IV
1220 S. St. Francis Dr., Santa Fe, NM 87505

State of New Mexico
Energy Minerals and Natural Resources

Oil Conservation Division
1220 South St. Francis Dr.
Santa Fe, NM 87505

Form C-141
Revised October 10, 2003

Submit 2 Copies to appropriate
District Office in accordance
with Rule 116 on back
side of form

Release Notification and Corrective Action

OPERATOR

☐ Initial Report ☒ Final Report

Name of Company COG Operating LLC	Contact Robert McNeill
Address 600 W. Illinois Ave, Midland, Texas 79701	Telephone No. (432) 685-4332
Facility Name SRO SWD 101	Facility Type SWD

Surface Owner: State	Mineral Owner	Lease No. (API#) 30-015-26105
----------------------	---------------	-------------------------------

LOCATION OF RELEASE

Unit Letter G	Section 05	Township 26S	Range 28E	Feet from the	North/South Line	Feet from the	East/West Line	County
------------------	---------------	-----------------	--------------	---------------	------------------	---------------	----------------	--------

Latitude 32.07351° N Longitude 104.1067° W

NATURE OF RELEASE

Type of Release: Produced Water	Volume of Release 160 bbls	Volume Recovered 145 bbls
Source of Release: Victaulic Coupling	Date and Hour of Occurrence 06/09/2013	Date and Hour of Discovery 06/09/2014 4:00pm
Was Immediate Notice Given? <input checked="" type="checkbox"/> Yes <input type="checkbox"/> No <input type="checkbox"/> Not Required	If YES, To Whom? Mike Bratcher - NMOCD	
By Whom? Michelle Mullins	Date and Hour 06/12/2013 10:18am	
Was a Watercourse Reached? <input type="checkbox"/> Yes <input checked="" type="checkbox"/> No	If YES, Volume Impacting the Watercourse. N/A	




**NM OIL CONSERVATION
ARTESIA DISTRICT**

If a Watercourse was Impacted, Describe Fully.* N/A	AUG 29 2014 RECEIVED
--	---------------------------------------

Describe Cause of Problem and Remedial Action Taken.* A Victaulic coupling failed causing the release of 100bbls of produced water. The Victaulic coupling was replaced and the line put back into service.
--

Describe Area Affected and Cleanup Action Taken.* Initially an estimated 100bbls of produced water was released due to a Victaulic clamp that failed. COG was unable to recover any fluid. The spill area was located in the pasture. Tetra Tech inspected site and collected samples to define spills extent. Soil that exceeded RRAL was removed and hauled away for proper disposal. Site was then brought up to surface grade with clean backfill material. Tetra Tech prepared closure report and submitted to NMOCD for review.
--

I hereby certify that the information given above is true and complete to the best of my knowledge and understand that pursuant to NMOCD rules and regulations all operators are required to report and/or file certain release notifications and perform corrective actions for releases which may endanger public health or the environment. The acceptance of a C-141 report by the NMOCD marked as "Final Report" does not relieve the operator of liability should their operations have failed to adequately investigate and remediate contamination that pose a threat to ground water, surface water, human health or the environment. In addition, NMOCD acceptance of a C-141 report does not relieve the operator of responsibility for compliance with any other federal, state, or local laws and/or regulations.

Signature: 	OIL CONSERVATION DIVISION	
Printed Name: Ike Tavarez (agent for COG)	Approved by District Supervisor: 	
Title: Project Manager	Approval Date: 9/5/14	Expiration Date: N/A
E-mail Address: Ike.Tavarez@TetraTech.com	Conditions of Approval: 	Attached <input type="checkbox"/>
Date: 8-18-14	Phone: (432) 682-4559	

* Attach Additional Sheets If Necessary

28P-1693