

HOBBS OCD

District I
1625 N. French Dr., Hobbs, NM 88240
District II
1301 W. Grand Avenue, Artesia, NM 88210
District III
1000 Rio Brazos Road, Aztec, NM 87410
District IV
1220 S. St. Francis Dr., Santa Fe, NM 87505

State of New Mexico
Energy Minerals and Natural Resources
Oil Conservation Division
1220 South St. Francis Dr.
Santa Fe, NM 87505

Form C-141
SEP 24 2014 Revised October 10, 2003
Submit 2 Copies to appropriate District Office in accordance with Rule 116 on back side of form
RECEIVED

Release Notification and Corrective Action

OPERATOR

☒ Initial Report ☒ Final Report

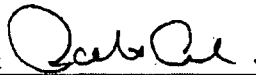


Name of Company Yates Petroleum Corporation	OGRID Number 25575	Contact Robert Asher
Address 104 S. 4 TH Street	Telephone No. 575-748-1471	
Facility Name Gemini BOQ Com. #1-H	API Number 30-005-27972	Facility Type Battery
Surface Owner Fee	Mineral Owner Federal	Lease No. NM-105886

LOCATION OF RELEASE

Unit Letter P	Section 12	Township 15S	Range 31E	Feet from the 330	North/South Line South	Feet from the 330	East/West Line East	County Chaves
------------------	---------------	-----------------	--------------	----------------------	---------------------------	----------------------	------------------------	------------------

Latitude 33.02411 Longitude 103.76704

NATURE OF RELEASE

Type of Release Oil & Produced Water	Volume of Release 3 B/O & 3 B/PW	Volume Recovered 0 B/O & 0 B/PW
Source of Release Well Head gauge	Date and Hour of Occurrence 5/24/2011 - AM	Date and Hour of Discovery 5/24/2011 - AM
Was Immediate Notice Given? <input type="checkbox"/> Yes <input type="checkbox"/> No <input checked="" type="checkbox"/> Not Required	If YES, To Whom? N/A	
By Whom? N/A	Date and Hour N/A	
Was a Watercourse Reached? <input type="checkbox"/> Yes <input checked="" type="checkbox"/> No	If YES, Volume Impacting the Watercourse. N/A	
If a Watercourse was Impacted, Describe Fully.* N/A		
Describe Cause of Problem and Remedial Action Taken.* Gauge on well head broke. Vacuum truck and backhoe/roustabout crew was called.		
Describe Area Affected and Cleanup Action Taken.* An approximate area of 40' X 50' (all on production pad). No oil or produced water to recover. Impacted soils on production pad removed and hauled to an NMOCD approved facility. Depth to Ground Water: >100' (approximately 264' per NMOSE & 300' per Chevron/Texaco trend map), Wellhead Protection Area: No, Distance to Surface Water Body: >1000', SITE RANKING IS 0. Based on minor amounts of oil and produced water released and impacted soils excavated/hauled, Yates Petroleum Corporation requests closure.		
I hereby certify that the information given above is true and complete to the best of my knowledge and understand that pursuant to NMOCD rules and regulations all operators are required to report and/or file certain release notifications and perform corrective actions for releases which may endanger public health or the environment. The acceptance of a C-141 report by the NMOCD marked as "Final Report" does not relieve the operator of liability should their operations have failed to adequately investigate and remediate contamination that pose a threat to ground water, surface water, human health or the environment. In addition, NMOCD acceptance of a C-141 report does not relieve the operator of responsibility for compliance with any other federal, state, or local laws and/or regulations.		
Signature: 	OIL CONSERVATION DIVISION	
Printed Name: Robert Asher	Approved by District Supervisor: 	
Title: Environmental Regulatory Agent	Approval Date: 9-24-14	Expiration Date: 
E-mail Address: boba@yatespetroleum.com	Conditions of Approval: 	Attached <input type="checkbox"/>
Date: Thursday, June 09, 2011	Phone: 575-748-4217	IRP- 1RP-3351

* Attach Additional Sheets If Necessary

MAILED
6/9/2011

170 1426 757435
P70 1426 757553

SEP 25 2014