

District I
1625 N. French Dr., Hobbs, NM 88240
District II
1301 W. Grand Avenue, Artesia, NM 88210
District III
Rio Brazos Road, Aztec, NM 87410
District IV
100 S. St. Francis Dr., Santa Fe, NM 87505

State of New Mexico
Energy Minerals and Natural Resources

Oil Conservation Division
1220 South St. Francis Dr.
Santa Fe, NM 87505

HOBBS OCD
SEP 26 2014

RECEIVED

Form C-141
Revised October 10, 2003

Submit 2 Copies to appropriate
District Office in accordance
with Rule 116 on back
side of form

Release Notification and Corrective Action

OPERATOR

☒ Initial Report ☐ Final Report

Name of Company	COG OPERATING LLC	Contact	Robert McNeill
Address	600 West Illinois Avenue, Midland, TX 79701	Telephone No.	432-230-0077
Facility Name	Crockett State #002H	Facility Type	Tank Battery
Surface Owner State	Mineral Owner	Lease No. (API#)	30-025-41080

LOCATION OF RELEASE

Unit Letter	Section	Township	Range	Feet from the	North/South Line	Feet from the	East/West Line	County
H	20	21S	33E					Lea

Latitude 32.46523

Longitude 103.58663

NATURE OF RELEASE

Type of Release Oil and produced water	Volume of Release 7bbls of oil 120bbls of produced water	Volume Recovered 5bbls of oil 15bbls of produced water
Source of Release Load line	Date and Hour of Occurrence 01-25-2014	Date and Hour of Discovery 01-25-2014 11:00am
Was Immediate Notice Given? <input checked="" type="checkbox"/> Yes <input type="checkbox"/> No <input type="checkbox"/> Not Required	If YES, To Whom? Mike Bratcher - NMOCD	
By Whom? Robert Grubbs Jr.	Date and Hour 01-26-2014 4:58pm	
Was a Watercourse Reached? <input type="checkbox"/> Yes <input checked="" type="checkbox"/> No	If YES, Volume Impacting the Watercourse.	

If a Watercourse was Impacted, Describe Fully.*

Describe Cause of Problem and Remedial Action Taken.*



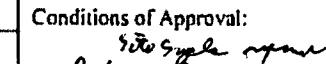
Someone had open the load line going to the water tank on purpose. Closed valve.

Describe Area Affected and Cleanup Action Taken.*

Initially 7bbls of oil and 120bbls of produced water were released. We were able to recover 5bbls of oil and 15bbls of produced water with a vacuum truck. All free fluids have been recovered. Concho will have the spill site sampled to delineate any possible contamination from the release and we will present a remediation work plan to the NMOCD for approval prior to any significant remediation work.

I hereby certify that the information given above is true and complete to the best of my knowledge and understand that pursuant to NMOCD rules and regulations all operators are required to report and/or file certain release notifications and perform corrective actions for releases which may endanger public health or the environment. The acceptance of a C-141 report by the NMOCD marked as "Final Report" does not relieve the operator of liability should their operations have failed to adequately investigate and remediate contamination that pose a threat to ground water, surface water, human health or the environment. In addition, NMOCD acceptance of a C-141 report does not relieve the operator of responsibility for compliance with any other federal, state, or local laws and/or regulations.

OIL CONSERVATION DIVISION

Signature: 	Approved by District Supervisor: 	
Printed Name: Robert Grubbs Jr.	Approval Date: 9-26-14	Expiration Date: 1-26-15
Title: Senior Environmental Coordinator	Conditions of Approval:  as per NMOCD guide	Attached <input type="checkbox"/> IRP-3358
E-mail Address: rgrubbs@concho.com	Date: 02-03-2014	Phone: 432-661-6601

* Attach Additional Sheets If Necessary

SEP 26 2014