

District I  
1625 N. French Dr., Hobbs, NM 88240  
District II  
811 S. First St., Artesia, NM 88210  
District III  
1000 Rio Brazos Road, Aztec, NM 87410  
District IV  
1220 S. St. Francis Dr., Santa Fe, NM 87505

State of New Mexico  
Energy Minerals and Natural Resources  
Oil Conservation Division  
1220 South St. Francis Dr.  
Santa Fe, NM 87505

NM OIL CONSERVATION

ARTESIA DISTRICT

Form C-141

Revised August 8, 2011

OCT 08 2014

Submit 1 Copy to appropriate District Office in accordance with 19.15.29 NMAC.

RECEIVED

Release Notification and Corrective Action

NAB1428133861

OPERATOR

☒ Initial Report ☐ Final Report

Name of Company: BOPCO, L.P.	2100737	Contact: Tony Savoie
Address: 522 W. Mermod, Suite 704 Carlsbad, N.M. 88220		Telephone No. 575-887-7329
Facility Name: North Indian Flats 26 Federal #1		Facility Type: Exploration and Production

Surface Owner: Federal	Mineral Owner: Federal	API No. 30-015-27556
------------------------	------------------------	----------------------

LOCATION OF RELEASE

Unit Letter G	Section 26	Township 21S	Range 28E	Feet from the 2150	North/South Line North	Feet from the 1980	East/West Line East	County Eddy
------------------	---------------	-----------------	--------------	-----------------------	---------------------------	-----------------------	------------------------	----------------

Latitude N 32.452537 Longitude W 104.054648

NATURE OF RELEASE

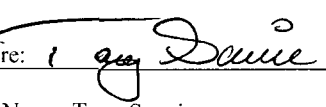

Type of Release: Crude oil and Produced water	Volume of Release: 2 bbls crude oil and 8 bbls produced water	Volume Recovered: 1 bbl crude oil and 4 bbls produced water
Source of Release: Flange gasket on water transfer pump.	Date and Hour of Occurrence 9/24/14 time unknown	Date and Hour of Discovery: 9/24/14 at approximately 2:20 p.m.
Was Immediate Notice Given? <input checked="" type="checkbox"/> Yes <input type="checkbox"/> No <input type="checkbox"/> Not Required	If YES, To Whom? M. Bratcher, H. Patterson and Jim Amos	
By Whom? Tony Savoie	Date and Hour: 9/24/14 at 2:46 p.m.	
Was a Watercourse Reached? <input type="checkbox"/> Yes <input checked="" type="checkbox"/> No	If YES, Volume Impacting the Watercourse.	

If a Watercourse was Impacted, Describe Fully.\*

Describe Cause of Problem and Remedial Action Taken.\* A flange gasket failed on the water transfer pump. The flange gasket was replaced.

Describe Area Affected and Cleanup Action Taken.\* The spill affected approximately 450 sq. ft. of earthen containment berm around the water storage tank. The spill area will be remediated following the NMOCD and BLM guidelines for spills and releases.

I hereby certify that the information given above is true and complete to the best of my knowledge and understand that pursuant to NMOCD rules and regulations all operators are required to report and/or file certain release notifications and perform corrective actions for releases which may endanger public health or the environment. The acceptance of a C-141 report by the NMOCD marked as "Final Report" does not relieve the operator of liability should their operations have failed to adequately investigate and remediate contamination that pose a threat to ground water, surface water, human health or the environment. In addition, NMOCD acceptance of a C-141 report does not relieve the operator of responsibility for compliance with any other federal, state, or local laws and/or regulations.

Signature: 	OIL CONSERVATION DIVISION	
Printed Name: Tony Savoie	Approved by Environmental Specialist: 	
Title: Waste Management and Remediation Specialist	Approval Date: 10/8/14	Expiration Date: N/A
E-mail Address: tasavoie@basspet.com	Conditions of Approval:	Attached <input type="checkbox"/>
Date: 10/7/14	Phone: 432-556-8730	

Remediation per O.C.D. Rules & Guidelines  
SUBMIT REMEDIATION PROPOSAL NO

ATER THAN: 11/8/14

\* Attach Additional Sheets If Necessary

2RP-2523

**Patterson, Heather, EMNRD**

---

**From:** Savoie, Tony A. <TASavoie@BassPet.Com>  
**Sent:** Wednesday, September 24, 2014 2:46 PM  
**To:** Jim Amos (James\_Amos@blm.gov); Bratcher, Mike, EMNRD; Patterson, Heather, EMNRD  
**Subject:** Spill North Indian Flats 26 Federal #1  
**Attachments:** 20140924\_140438.jpg; text\_0002.txt

Truck is in route to recover fluid from the dirt containment.  
Doesn't look like anything got outside the berm.  
Will get a volume estimate and submit a C-141  
Thanks  
Tony

**From:** 4325568730@mms.att.net [mailto:4325568730@mms.att.net]  
**Sent:** Wednesday, September 24, 2014 2:41 PM  
**To:** Savoie, Tony A.  
**Subject:**

2RP-2523

## FIELD SPILL REPORT

Distribution List: CJ Barry, TA Savoie, RL Gawlik, JR Smitherman, SF Johnson, FD Schoch, G Fletcher, J Fuqua, A Ruth, A Thompson, S Walters, B Blevins

DATE: September 24, 2014

LOCATION OF SPILL SITE: North Indian Flats 26 #1 Btry (API-20-015-27556) UL C-26-21S-28E

GPS COORDINATES (Lat & Long): 32.452537 -104.054648

### ESTIMATED VOLUMES (Oil & Water Separately):

\*If BBLs Recovered are not available at time of Initial Report: Send in Followup report when numbers are known

Volume spilled:		BBLs Spilled	*BBLs Recovered	Net Spilled		BBLs Spilled	*BBLs Recovered	Net Spilled
On ground /or earth berm -	Oil:	2.1	1.5	0.6	Water:	7.4	3.5	3.9
Contained in impervious liner -	Oil:			0	Water:			0
Total:	Oil:	2.1	1.5	0.6	Water:	7.4	3.5	3.9




### DESCRIPTION (What happened?):

Flange gasket on water transfer pump failed

### SPILL RESPONSE (How was the spill cleaned up?):

Vac truck called to location. Loction will need to be remediated

### PICTURE ATTACHMENT:



9-25-14 EHS

A. Ruth

V.A. 26 Federal #1

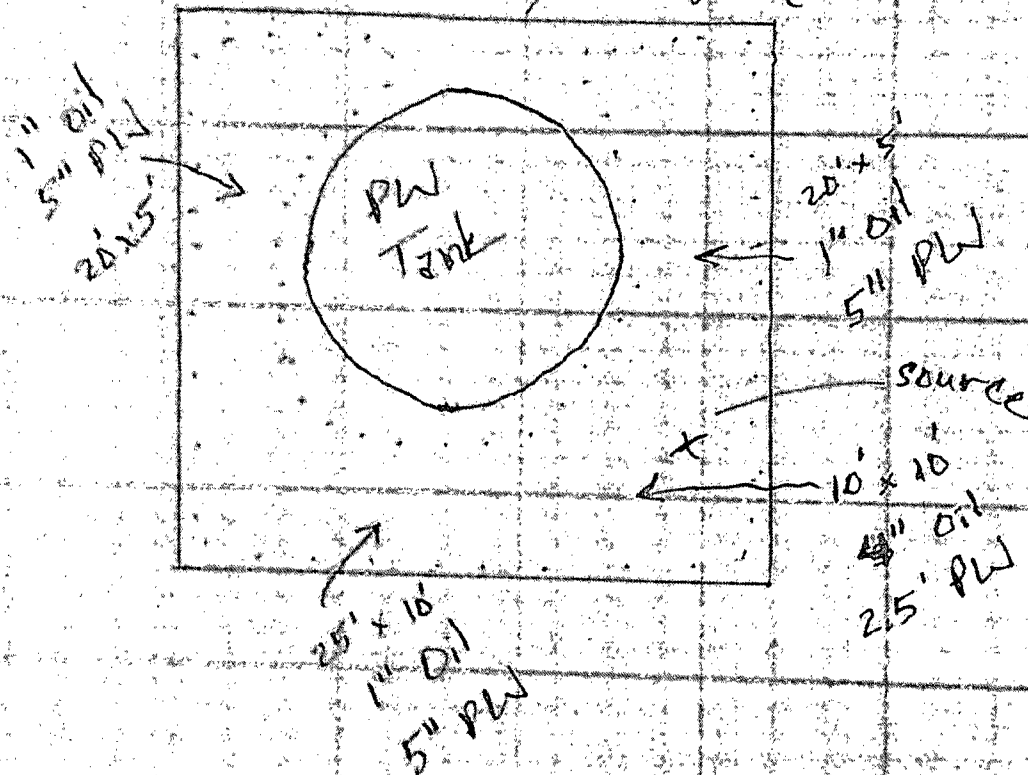
Occurred 9-24-14

Flange gasket on water transfer pump failed.

Source GPS - 32.45256° N  
104.25462° W

180 truck recovered 1.5 bbls oil, 3.5 bbls PW

earthen berm at NE corner of pad



Oil

PW

$$20' \times 5' \times 2 \times 1'' = 0.14$$

$$25' \times 10' \times 1'' = 0.19$$

$$10' \times 10' \times 4'' = 0.30$$

$$\text{Hbls: } 0.63$$

$$20' \times 5' \times 2 \times \frac{5}{8}'' = 0.74$$

$$25' \times 10' \times 5'' = 0.93$$

$$10' \times 10' \times 2.5' = 2.23$$

$$\text{bbls } 3.9$$

$$100 \text{ Sq. Ft.}$$

$$250 \text{ Sq. Ft.}$$

$$100 \text{ Sq. Ft.}$$

$$450 \text{ Tot.}$$