

NM OIL CONSERVATION

ARTESIA DISTRICT

District I
1625 N. French Dr., Hobbs, NM 88240
District II
811 S. First St., Artesia, NM 88210
District III
1000 Rio Brazos Road, Aztec, NM 87410
District IV
1220 S. St. Francis Dr., Santa Fe, NM 87505

State of New Mexico
Energy Minerals and Natural Resources

OCT 03 2014

Form C-141
Revised August 8, 2011

Oil Conservation Division
1220 South St. Francis Dr.
Santa Fe, NM 87505

Submit 1 Copy to appropriate District Office in
conformance with 19.15.29 NMAC.

RECEIVED

Release Notification and Corrective Action

NAB 1428141332

Name of Company Yates Petroleum Corporation		OGRID Number 25575	Contact Robert Asher
Address 104 S. 4 th Street		Telephone No. 575-748-1471	
Facility Name Jester BFJ Federal #1		Facility Type Battery	

OPERATOR

☒ Initial Report ☒ Final Report

Surface Owner Federal	Mineral Owner Federal	API No. 30-015-34275
--------------------------	--------------------------	-------------------------

LOCATION OF RELEASE

Unit Letter N	Section 12	Township 24S	Range 29E	Feet from the 630	North/South Line South	Feet from the 2310	East/West Line West	County Eddy
------------------	---------------	-----------------	--------------	----------------------	---------------------------	-----------------------	------------------------	----------------

Latitude 32.22643 Longitude 103.93865

NATURE OF RELEASE

Type of Release Crude Oil	Volume of Release 11 B/O	Volume Recovered 11 B/O
Source of Release 3 inch circulating line	Date and Hour of Occurrence 9/25/2014; AM	Date and Hour of Discovery 9/25/2014; AM
Was Immediate Notice Given? <input type="checkbox"/> Yes <input type="checkbox"/> No <input checked="" type="checkbox"/> Not Required	If YES, To Whom? N/N	
By Whom? N/A	Date and Hour N/A	
Was a Watercourse Reached? <input type="checkbox"/> Yes <input checked="" type="checkbox"/> No	If YES, Volume Impacting the Watercourse.	

If a Watercourse was Impacted, Describe Fully.*




Describe Cause of Problem and Remedial Action Taken.*

The release was caused by a hole in the 3 inch circulating line. Vacuum truck(s) and roustabout crew called.

Describe Area Affected and Cleanup Action Taken.*

An approximate area of 10' X 80'. The release was stopped and the line was repaired. All released crude oil was recovered using a vacuum truck. **Depth to Ground Water: >100' (approximately 100-125', per ChevronTexaco Trend Map), Wellhead Protection Area: No, Distance to Surface Water Body: >1000', SITE RANKING IS 0. Based on the battery being lined/bermed and all crude oil recovered, Yates Petroleum Corporation requests closure.**

I hereby certify that the information given above is true and complete to the best of my knowledge and understand that pursuant to NMOCD rules and regulations all operators are required to report and/or file certain release notifications and perform corrective actions for releases which may endanger public health or the environment. The acceptance of a C-141 report by the NMOCD marked as "Final Report" does not relieve the operator of liability should their operations have failed to adequately investigate and remediate contamination that pose a threat to ground water, surface water, human health or the environment. In addition, NMOCD acceptance of a C-141 report does not relieve the operator of responsibility for compliance with any other federal, state, or local laws and/or regulations.

Signature: 	OIL CONSERVATION DIVISION	
Printed Name: Robert Asher	Approved by Environmental Specialist: 	
Title: NM Environmental Regulatory Supervisor	Approval Date: <u>10/6/14</u>	Expiration Date: <u>N/A</u>
E-mail Address: boba@yatespetroleum.com	Conditions of Approval: <u>N/A</u>	Attached <input type="checkbox"/>
Date: October 3, 2014 Phone: 575-748-4217	2RP- 	

* Attach Additional Sheets If Necessary

2RP-2530

Bratcher, Mike, EMNRD

From: Tanna Adams <TCArms@yatespetroleum.com>
Sent: Friday, October 03, 2014 11:06 AM
To: Bratcher, Mike, EMNRD
Cc: Patterson, Heather, EMNRD; jamos@blm.gov; Bob Asher
Subject: Jester BFJ Federal #1
Attachments: Jester BFJ Federal #1.pdf

Mr. Bratcher,

Please find attached the signed C141 Initial/Final report for the below listed location:

Jester BFJ Federal #1
30-015-34275
Section 12, T24S-R29E
630 FSL & 2310 FWL
Eddy County, New Mexico

Thank you,

Tanna Adams
Yates Petroleum Corporation
Environmental Tech
Environmental Department
TCArms@yatespetroleum.com

2RP-2530

This message may contain confidential information and is intended for the named recipient only. If you are not the intended recipient you are notified that disclosing, copying, distributing or taking any action in reliance on the contents of this information is strictly prohibited. E-mail transmission cannot be guaranteed to be secure or error-free as information could be intercepted, corrupted, lost, destroyed, arrive late or incomplete, or contain viruses. The sender therefore does not accept liability for any errors or omissions in the contents of this message, which arise as a result of e-mail transmission. If verification is required please request a hard-copy version.
