

District I  
1625 N. French Dr., Hobbs, NM 88240  
District II  
811 S. First St., Artesia, NM 88210  
District III  
1000 Rio Brazos Road, Aztec, NM 87410  
District IV  
1220 S. St. Francis Dr., Santa Fe, NM 87505

State of New Mexico  
Energy Minerals and Natural Resources  
Oil Conservation Division  
1220 South St. Francis Dr.  
Santa Fe, NM 87505

# NM OIL CONSERVATION

ARTESIA DISTRICT

Form C-141

Revised August 8, 2011

NOV 06 2014

Submit 1 Copy to appropriate District Office in  
accordance with 19.15.29 NMAC.

RECEIVED

## Release Notification and Corrective Action

NAB1431053789		OPERATOR	<input checked="" type="checkbox"/> Initial Report	<input type="checkbox"/> Final Report
Name of Company: COG Operating LLC 229137		Contact: Robert McNeill		
Address: 600 West Illinois Avenue, Midland TX 79701		Telephone No. 432-230-0077		
Facility Name: West Brushy 5 Federal SWD #5		Facility Type: SWD		
Surface Owner: Federal		Mineral Owner: Federal		API No. 30-015-31869

## LOCATION OF RELEASE



Unit Letter	Section	Township	Range	Feet from the	North/South Line	Feet from the	East/West Line	County
P	5	26S	29E	800	South	850	East	Eddy

Latitude 32.0665385200141 Longitude -104.000346200798

## NATURE OF RELEASE

Type of Release: Produced Water	Volume of Release: 225 bbls	Volume Recovered: 220 bbls
Source of Release: Flowline	Date and Hour of Occurrence: 10-16-2014 7:30 pm	Date and Hour of Discovery: 10-16-2014 7:30 pm
Was Immediate Notice Given? <input checked="" type="checkbox"/> Yes <input type="checkbox"/> No <input type="checkbox"/> Not Required	If YES, To Whom? Mike Bratcher - OCD / Jeffery Robertson - BLM	
By Whom? Amanda Trujillo	Date and Hour: 10/17/2014 4:40 pm	
Was a Watercourse Reached? <input type="checkbox"/> Yes <input checked="" type="checkbox"/> No	If YES, Volume Impacting the Watercourse.	
If a Watercourse was Impacted, Describe Fully.*		
Describe Cause of Problem and Remedial Action Taken.* An over pressured a poly flowline caused the release. Vacuum trucks were dispatched to pick up standing fluid and the flowline was repaired. All fluids were disposed of at an NMOCD approved facility.		
Describe Area Affected and Cleanup Action Taken.* The impacted area was in the pasture approximately a half mile long and 2' wide. Concho will have the spill site sampled to delineate any possible contamination from the release and we will present a remediation work plan to the NMOCD for approval prior to any significant remediation work.		
I hereby certify that the information given above is true and complete to the best of my knowledge and understand that pursuant to NMOCD rules and regulations all operators are required to report and/or file certain release notifications and perform corrective actions for releases which may endanger public health or the environment. The acceptance of a C-141 report by the NMOCD marked as "Final Report" does not relieve the operator of liability should their operations have failed to adequately investigate and remediate contamination that pose a threat to ground water, surface water, human health or the environment. In addition, NMOCD acceptance of a C-141 report does not relieve the operator of responsibility for compliance with any other federal, state, or local laws and/or regulations.		

## OIL CONSERVATION DIVISION

Signature: 	Approved by Environmental Specialist: 	
Printed Name: Amanda Trujillo	Approval Date: 11/6/14	Expiration Date: NA
Title: Senior Environmental Coordinator	Conditions of Approval:	
E-mail Address: atrujillo@concho.com	Attached <input type="checkbox"/>	
Date: November 5, 2014	Phone: 575-748-6940	

Remediation per O.C.D. Rules & Guidelines  
SUBMIT REMEDIATION PROPOSAL NO  
LATER THAN: 12/10/14

\* Attach Additional Sheets If Necessary

2RP-2586

## **Patterson, Heather, EMNRD**

---

**From:** Amanda Trujillo <ATrujillo@concho.com>  
**Sent:** Thursday, November 06, 2014 9:01 AM  
**To:** Bratcher, Mike, EMNRD; Patterson, Heather, EMNRD; 'jlrobertson@blm.gov'  
**Subject:** RE: (C-141) West Brushy 5 Federal SWD #5 (30-015-36220)  
**Attachments:** 10-16-2014 West Brushy 5 Federal SWD #5 (FL) Initial.pdf

I sent this out yesterday with the correct attachment. I'm not sure everybody got the corrected version so I'm sending it out again. I apologize for any confusion.

Thank you,

### **Amanda Trujillo**

Senior Environmental Coordinator  
COG Operating LLC  
Cell: 505.350.1336  
Office: 575.748.6930  
[atrujillo@concho.com](mailto:atrujillo@concho.com)

2208 W. Main St.  
Artesia, NM 88210



CONFIDENTIALITY NOTICE: The information in this email may be confidential and/or privileged. If you are not the intended recipient or an authorized representative of the intended recipient, you are hereby notified that any review, dissemination or copying of this email and its attachments, if any, or the information herein, is prohibited. If you received this email in error, please immediately notify the sender by return email and delete this email from your system. Thank you.

---

**From:** Amanda Trujillo  
**Sent:** Wednesday, November 05, 2014 2:56 PM  
**To:** Mike Bratcher; EMNRD Patterson Heather; [jlrobertson@blm.gov](mailto:jlrobertson@blm.gov)  
**Subject:** (C-141) West Brushy 5 Federal SWD #5 (30-015-36220)

Mr. Bratcher/Mr. Robertson,

Attached is a C-141 for your consideration. Please feel free to contact me if you have any questions or concerns.

Thank you,

### **Amanda Trujillo**

Senior Environmental Coordinator  
COG Operating LLC  
Cell: 505.350.1336

Office: 575.748.6930  
[atrujillo@concho.com](mailto:atrujillo@concho.com)

2407 Pecos Ave.  
Artesia , NM 88210



CONFIDENTIALITY NOTICE: The information in this email may be confidential and/or privileged. If you are not the intended recipient or an authorized representative of the intended recipient, you are hereby notified that any review, dissemination or copying of this email and its attachments, if any, or the information herein, is prohibited. If you received this email in error, please immediately notify the sender by return email and delete this email from your system. Thank you.

---

**From:** Amanda Trujillo  
**Sent:** Friday, October 17, 2014 4:40 PM  
**To:** Mike Bratcher; EMNRD Patterson Heather; [jrobertson@blm.gov](mailto:jrobertson@blm.gov)  
**Subject:** (Notification) West Brushy 5 Federal SWD #5 (30-015-36220)

Mr. Bratcher,

COG Operating LLC is reporting a release on the West Brushy 5 Federal SWD #5 (30-015-36220).

Section 5 Township 26S Range 29E

The release occurred at 7:30 pm on 10/16/2014.

Released: Produced Water 225 bbls


Recovered: Produced Water 200 bbls

The release was caused by a leak in the flowline. The site is being evaluated for clean-up and a C-141 will be submitted. If you have any additional questions please feel free to contact me.

Thank you,

**Amanda Trujillo**  
Senior Environmental Coordinator  
Concho Resources  
Cell: [505.350.1336](tel:505.350.1336)  
Office: [575.748.6930](tel:575.748.6930)  
[atrujillo@concho.com](mailto:atrujillo@concho.com)

[2208 W. Main St.](#)  
[Artesia , NM 88210](#)



CONFIDENTIALITY NOTICE: The information in this email may be confidential and/or privileged. If you are not the intended recipient or an authorized representative of the intended recipient, you are hereby notified that any review, dissemination or copying of this email and its attachments, if any, or the information herein, is prohibited. If you received this email in error, please immediately notify the sender by return email and delete this email from your system. Thank you.

**CONFIDENTIALITY NOTICE:** The information in this email may be confidential and/or privileged. If you are not the intended recipient or an authorized representative of the intended recipient, you are hereby notified that any review, dissemination or copying of this email and its attachments, if any, or the information contained herein, is prohibited. If you have received this email in error, please immediately notify the sender by return email and delete this email from your system. Thank you.

**Patterson, Heather, EMNRD**

---

**From:** Amanda Trujillo <ATrujillo@concho.com>  
**Sent:** Friday, October 17, 2014 4:40 PM  
**To:** Bratcher, Mike, EMNRD; Patterson, Heather, EMNRD; jlrobertson@blm.gov  
**Subject:** (Notification) West Brushy 5 Federal SWD #5 (30-015-36220)

Mr. Bratcher,

COG Operating LLC is reporting a release on the West Brushy 5 Federal SWD #5 (30-015-36220).  
Section 5 Township 26S Range 29E 31869

The release occurred at 7:30 pm on 10/16/2014.

Released: Produced Water 225 bbls

Recovered: Produced Water 200 bbls

The release was caused by a leak in the flowline. The site is being evaluated for clean-up and a C-141 will be submitted. If you have any additional questions please feel free to contact me.

Thank you,

**Amanda Trujillo**

Senior Environmental Coordinator

Concho Resources

Cell: 505.350.1336

Office: 575.748.6930

atrujillo@concho.com

2208 W. Main St.

Artesia , NM 88210



**CONFIDENTIALITY NOTICE:** The information in this email may be confidential and/or privileged. If you are not the intended recipient or an authorized representative of the intended recipient, you are hereby notified that any review, dissemination or copying of this email and its attachments, if any, or the information herein, is prohibited. If you received this email in error, please immediately notify the sender by return email and delete this email from your system. Thank you.

**CONFIDENTIALITY NOTICE:** The information in this email may be confidential and/or privileged. If you are not the intended recipient or an authorized representative of the intended recipient, you are hereby notified that any review, dissemination or copying of this email and its attachments, if any, or the information contained herein, is prohibited. If you have received this email in error, please immediately notify the sender by return email and delete this email from your system. Thank you.

District I  
1625 N. French Dr., Hobbs, NM 88240  
District II  
811 S. First St., Artesia, NM 88210  
District III  
1000 Rio Brazos Road, Aztec, NM 87410  
District IV  
1220 S. St. Francis Dr., Santa Fe, NM 87505

State of New Mexico  
Energy Minerals and Natural Resources

Oil Conservation Division  
1220 South St. Francis Dr.  
Santa Fe, NM 87505

Form C-141  
Revised August 8, 2011

Submit 1 Copy to appropriate District Office in  
accordance with 19.15.29 NMAC.

**Release Notification and Corrective Action**

**OPERATOR**

☒ Initial Report ☐ Final Report

Name of Company: COG Operating LLC	Contact: Robert McNeill	
Address: 600 West Illinois Avenue, Midland TX 79701	Telephone No. 432-230-0077	
Facility Name: West Brushy 5 Federal SWD #5	Facility Type: SWD	
Surface Owner: Federal	Mineral Owner: Federal	API No. 30-015-31869

**LOCATION OF RELEASE**

Unit Letter	Section	Township	Range	Feet from the	North/South Line	Feet from the	East/West Line	County
P	5	26S	29E	800	South	850	East	Eddy

Latitude 32.0665385200141 Longitude -104.000346200798

**NATURE OF RELEASE**

Type of Release: Produced Water	Volume of Release: 225 bbls	Volume Recovered: 220 bbls
Source of Release: Flowline	Date and Hour of Occurrence: 10-16-2014 7:30 pm	Date and Hour of Discovery: 10-16-2014 7:30 pm
Was Immediate Notice Given? <input checked="" type="checkbox"/> Yes <input type="checkbox"/> No <input type="checkbox"/> Not Required	If YES, To Whom? Mike Bratcher - OCD / Jeffery Robertson - BLM	
By Whom? Amanda Trujillo	Date and Hour: 10/17/2014 4:40 pm	
Was a Watercourse Reached? <input type="checkbox"/> Yes <input checked="" type="checkbox"/> No	If YES, Volume Impacting the Watercourse.	

If a Watercourse was Impacted, Describe Fully.\*


Describe Cause of Problem and Remedial Action Taken.\*

An over pressured a poly flowline caused the release. Vacuum trucks were dispatched to pick up standing fluid and the flowline was repaired. All fluids were disposed of at an NMOCD approved facility.

Describe Area Affected and Cleanup Action Taken.\*

The impacted area was in the pasture approximately a half-mile long and 2' wide. Concho will have the spill site sampled to delineate any possible contamination from the release and we will present a remediation work plan to the NMOCD for approval prior to any significant remediation work.

I hereby certify that the information given above is true and complete to the best of my knowledge and understand that pursuant to NMOCD rules and regulations all operators are required to report and/or file certain release notifications and perform corrective actions for releases which may endanger public health or the environment. The acceptance of a C-141 report by the NMOCD marked as "Final Report" does not relieve the operator of liability should their operations have failed to adequately investigate and remediate contamination that pose a threat to ground water, surface water, human health or the environment. In addition, NMOCD acceptance of a C-141 report does not relieve the operator of responsibility for compliance with any other federal, state, or local laws and/or regulations.

Signature: 	<b>OIL CONSERVATION DIVISION</b>		
Printed Name: Amanda Trujillo	Approved by Environmental Specialist:		
Title: Senior Environmental Coordinator	Approval Date:	Expiration Date:	
E-mail Address: atrujillo@concho.com	Conditions of Approval:		Attached <input type="checkbox"/>
Date: November 5, 2014	Phone: 575-748-6940		

\* Attach Additional Sheets If Necessary

## **Patterson, Heather, EMNRD**

---

**From:** Amanda Trujillo <ATrujillo@concho.com>  
**Sent:** Friday, November 07, 2014 8:45 AM  
**To:** Bratcher, Mike, EMNRD; Patterson, Heather, EMNRD; jlrobertson@blm.gov  
**Subject:** (C-141) West Brushy 5 Federal SWD #5 (30-015-36220)  
**Attachments:** 10-16-2014 West Brushy 5 Federal SWD #5 (FL) Initial.pdf

Mr. Bratcher/Mr. Robertson,

Attached is a (corrected) C-141 for your consideration. Please feel free to contact me if you have any questions or concerns.

Thank you,

### **Amanda Trujillo**

Senior Environmental Coordinator  
COG Operating LLC  
Cell: 505.350.1336  
Office: 575.748.6930  
[atrujillo@concho.com](mailto:atrujillo@concho.com)

2407 Pecos Ave.  
Artesia , NM 88210



**CONFIDENTIALITY NOTICE:** The information in this email may be confidential and/or privileged. If you are not the intended recipient or an authorized representative of the intended recipient, you are hereby notified that any review, dissemination or copying of this email and its attachments, if any, or the information herein, is prohibited. If you received this email in error, please immediately notify the sender by return email and delete this email from your system. Thank you.

---

**From:** Amanda Trujillo  
**Sent:** Friday, October 17, 2014 4:40 PM  
**To:** Mike Bratcher; EMNRD Patterson Heather; [jlrobertson@blm.gov](mailto:jlrobertson@blm.gov)  
**Subject:** (Notification) West Brushy 5 Federal SWD #5 (30-015-36220)

Mr. Bratcher,

COG Operating LLC is reporting a release on the West Brushy 5 Federal SWD #5 (30-015-36220).  
Section 5 Township 26S Range 29E  
The release occurred at 7:30 pm on 10/16/2014.

Released: Produced Water 225 bbls

Recovered: Produced Water 200 bbls

The release was caused by a leak in the flowline. The site is being evaluated for clean-up and a C-141 will be submitted. If you have any additional questions please feel free to contact me.

Thank you,

**Amanda Trujillo**

Senior Environmental Coordinator

Concho Resources


Cell: 505.350.1336

Office: 575.748.6930

atrujillo@concho.com

2208 W. Main St.

Artesia , NM 88210



CONFIDENTIALITY NOTICE: The information in this email may be confidential and/or privileged. If you are not the intended recipient or an authorized representative of the intended recipient, you are hereby notified that any review, dissemination or copying of this email and its attachments, if any, or the information herein, is prohibited. If you received this email in error, please immediately notify the sender by return email and delete this email from your system. Thank you.

CONFIDENTIALITY NOTICE: The information in this email may be confidential and/or privileged. If you are not the intended recipient or an authorized representative of the intended recipient, you are hereby notified that any review, dissemination or copying of this email and its attachments, if any, or the information contained herein, is prohibited. If you have received this email in error, please immediately notify the sender by return email and delete this email from your system. Thank you.