

District I
1625 N. French Dr., Hobbs, NM 88240
District II
1301 W. Grand Avenue, Artesia, NM 88210
District III
1000 Rio Brazos Road, Aztec, NM 87410
District IV
1220 S. St. Francis Dr., Santa Fe, NM 87505

State of New Mexico
Energy Minerals and Natural Resources

Oil Conservation Division
1220 South St. Francis Dr.
Santa Fe, NM 87505

RECEIVED

DEC 21 2011

NMOCD ARTESIA

Form C-141
Revised October 10, 2003

Submit 2 Copies to appropriate
District Office in accordance
with Rule 116 on back
side of form

Release Notification and Corrective Action

OPERATOR

Initial Report

X Final Report

Name of Company	BOPCO, LP	Contact	Tony Savoie
Address	522 W. Mermod, Suite 704, Carlsbad, NM 88220	Telephone No.	(432)556-8730
Facility Name	Poker Lake Delaware "C" Tank Battery	Facility Type	E&P

Surface Owner	Federal	Mineral Owner	Federal	Lease No.	30-05-3/990
---------------	---------	---------------	---------	-----------	-------------

LOCATION OF RELEASE

Unit Letter	Section	Township	Range	Feet from the	North/South Line	Feet from the	East/West Line	County
G	6	24S	30E					Eddy

Latitude 32.248735° North

Longitude 103.918671° West

NATURE OF RELEASE

Type of Release	Produced water and crude oil	Volume of Release	320 bbls of produced water 8 bbls of crude oil	Volume Recovered	300 bbls of produced water 8 bbls of crude oil
Source of Release	300 bbl produced water tank overflow	Date and Hour of Occurrence	Unknown	Date and Hour of Discovery	5/13/10, 8:00 AM
Was Immediate Notice Given?	X Yes No Not Required	If YES, To Whom?	Randy, NMOCD on-call operator		
By Whom?	Tony Savoie	Date and Hour	5/13/10, 10:21 AM		
Was a Watercourse Reached?	<input type="checkbox"/> Yes X No	If YES, Volume Impacting the Watercourse.			

If a Watercourse was Impacted, Describe Fully.*




Describe Cause of Problem and Remedial Action Taken:

The produced water tank overflowed due to a pump malfunction. The main water transfer pump failed to come on. The pump was reset.

Describe Area Affected and Cleanup Action Taken.

The released fluid affected an area approximately 6,700 sq. ft inside the earthen containment around the tanks. The free-standing fluids were removed. Following initial response activities, the release was remediated as per NMOCD approval. Please reference the attached *Remediation Summary & Risk-Based Site Closure Request* for remediation details.

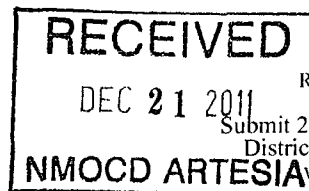
I hereby certify that the information given above is true and complete to the best of my knowledge and understand that pursuant to NMOCD rules and regulations all operators are required to report and/or file certain release notifications and perform corrective actions for releases, which may endanger public health or the environment. The acceptance of a C-141 report by the NMOCD marked as "Final Report" does not relieve the operator of liability should their operations have failed to adequately investigate and remediate contamination that pose a threat to ground water, surface water, human health or the environment. In addition, NMOCD acceptance of a C-141 report does not relieve the operator of responsibility for compliance with any other federal, state, or local laws and/or regulations.

Signature: 	OIL CONSERVATION DIVISION	
Printed Name: Tony Savoie	Approved by District Supervisor: 	
Title: Waste Mgmt. & Remediation Specialist	Approval Date: 10/27/14	Expiration Date: NA
E-mail Address: TASavoie@BassPet.com	Conditions of Approval: 	
Date: 12/6/2011	Phone: (432)556-8730	

2RP-531

District I
1625 N. French Dr., Hobbs, NM 88240
District II
1301 W. Grand Avenue, Artesia, NM 88210
District III
1000 Rio Brazos Road, Aztec, NM 87410
District IV
1220 S. St. Francis Dr., Santa Fe, NM 87505

State of New Mexico
Energy Minerals and Natural Resources
Oil Conservation Division
1220 South St. Francis Dr.
Santa Fe, NM 87505



Form C-141
Revised October 10, 2003
Submit 2 Copies to appropriate District Office in accordance with Rule 116 on back side of form

Release Notification and Corrective Action

OPERATOR

Initial Report

X Final Report

Name of Company	BOPCO, LP	Contact	Tony Savoie
Address	522 W. Mermod, Suite 704, Carlsbad, NM 88220	Telephone No.	(432)556-8730
Facility Name	Poker Lake Delaware "C" Tank Battery	Facility Type	E&P
Surface Owner	Federal	Mineral Owner	Federal
		Lease No.	30-015-31990

LOCATION OF RELEASE

Unit Letter	Section	Township	Range	Feet from the	North/South Line	Feet from the	East/West Line	County
G	6	24S	30E					Eddy

Latitude 32.18191° North

Longitude 103.91429° West

NATURE OF RELEASE

Type of Release	Produced water and crude oil	Volume of Release	60 bbls of produced water and <5 bbls of crude oil	Volume Recovered	50 bbls total volume
Source of Release	Tank failure	Date and Hour of Occurrence	9/28/09, Unknown	Date and Hour of Discovery	9/28/2009, 8:00 AM
Was Immediate Notice Given?	X Yes No Not Required	If YES, To Whom?	Artesia Emergency Phone Msg. System Msg. to Sherry Bonham and Mike Bratcher		
By Whom?	Tony Savoie	Date and Hour	9/28/2009, 11:55 AM		
Was a Watercourse Reached?	<input type="checkbox"/> Yes X No	If YES, Volume Impacting the Watercourse.			

If a Watercourse was Impacted, Describe Fully.*

Describe Cause of Problem and Remedial Action Taken:

The produced water transfer pump electrical service had been damaged the day before, and the produced water tank overflowed inside the earthen containment. All of the standing fluid was removed with a vacuum truck and placed back into the facility tankage.

Describe Area Affected and Cleanup Action Taken.

An area measuring approximately 6,700 sq.ft. inside the tank containment was affected by the produced water and crude oil.

Following initial response activities, the release was remediated as per NMOCD approval. Please reference the attached *Remediation Summary & Risk-Based Site Closure Request* for remediation details.

I hereby certify that the information given above is true and complete to the best of my knowledge and understand that pursuant to NMOCD rules and regulations all operators are required to report and/or file certain release notifications and perform corrective actions for releases, which may endanger public health or the environment. The acceptance of a C-141 report by the NMOCD marked as "Final Report" does not relieve the operator of liability should their operations have failed to adequately investigate and remediate contamination that pose a threat to ground water, surface water, human health or the environment. In addition, NMOCD acceptance of a C-141 report does not relieve the operator of responsibility for compliance with any other federal, state, or local laws and/or regulations.

Signature:		OIL CONSERVATION DIVISION	
Printed Name: Tony Savoie		Approved by District Supervisor:	
Title: Waste Mgmt. & Remediation Specialist		Approval Date: 10/27/14	Expiration Date: NA
E-mail Address: TASavoie@BassPet.com		Conditions of Approval: Final	
Date: 12/6/2011	Phone: (432)556-8730		

(This release was never entered into the State records)