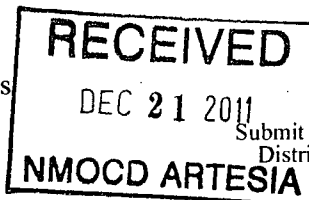


District I  
1625 N. French Dr., Hobbs, NM 88240  
District II  
1301 W. Grand Avenue, Artesia, NM 88210  
District III  
1000 Rio Brazos Road, Aztec, NM 87410  
District IV  
1220 S. St. Francis Dr., Santa Fe, NM 87505

State of New Mexico  
Energy Minerals and Natural Resources  
Oil Conservation Division  
1220 South St. Francis Dr.  
Santa Fe, NM 87505



Form C-141  
Revised October 10, 2003  
Submit 2 Copies to appropriate  
District Office in accordance  
with Rule 116 on back  
side of form

### Release Notification and Corrective Action

#### OPERATOR

Initial Report

X Final Report

Name of Company	BOPCO, LP	Contact	Tony Savoie
Address	522 W. Mermod, Suite 704, Carlsbad, NM 88220	Telephone No.	(432)556-8730
Facility Name	Poker Lake Unit #261	Facility Type	E&P
Surface Owner	Federal	Mineral Owner	Federal
		Lease No.	30-015-34877

#### LOCATION OF RELEASE

Unit Letter	Section	Township	Range	Feet from the	North/South Line	Feet from the	East/West Line	County
J	21	24S	30E	1980	South	1880	East	Eddy

Latitude 32.201420° North

Longitude 103.883103° West

#### NATURE OF RELEASE

Type of Release	Produced water and crude oil	Volume of Release	310 bbls of produced water and <10 bbls of crude oil	Volume Recovered	300 bbls
Source of Release	Pipe fitting failure on a water transfer pump	Date and Hour of Occurrence	3/9/10, approximately 14:00	Date and Hour of Discovery	3/9/2010, 16:00
Was Immediate Notice Given?	X Yes No Not Required	If YES, To Whom?	Sherry Bonham		
By Whom?	Tony Savoie	Date and Hour	3/10/10, 0700 Left mssg. Returned call later.		
Was a Watercourse Reached?	<input type="checkbox"/> Yes X No	If YES, Volume Impacting the Watercourse.			

If a Watercourse was Impacted, Describe Fully.\*




Describe Cause of Problem and Remedial Action Taken:

A 1/4" fitting on a water transfer pump broke off, causing mostly produced water to be released.

Describe Area Affected and Cleanup Action Taken.

The facility has a Falcon BBL poly-lined containment, which contained most of the product released. A vacuum truck was dispatched to the location the same day, and all of the free-standing fluid was removed. An area measuring approximately 2,000 sq ft east of the site was heavily misted by the release, and this area was backdragged. Another 30,000 sq ft of pasture land was affected by the mist of the produced water release. This area was washed down with a nutrient and microblaze solution the following day. Following initial response activities, the release was remediated as per NMOCD approval. Please reference the attached *Remediation Summary and Site Closure Request* for remediation details.

I hereby certify that the information given above is true and complete to the best of my knowledge and understand that pursuant to NMOCD rules and regulations all operators are required to report and/or file certain release notifications and perform corrective actions for releases, which may endanger public health or the environment. The acceptance of a C-141 report by the NMOCD marked as "Final Report" does not relieve the operator of liability should their operations have failed to adequately investigate and remediate contamination that pose a threat to ground water, surface water, human health or the environment. In addition, NMOCD acceptance of a C-141 report does not relieve the operator of responsibility for compliance with any other federal, state, or local laws and/or regulations.

Signature: 		OIL CONSERVATION DIVISION	
Printed Name: Tony Savoie		Approved by District Supervisor: 	
Title: Waste Mgmt. & Remediation Specialist		Approval Date: 10/24/14	Expiration Date: NA
E-mail Address: TASavoie@BassPet.com		Conditions of Approval: 	
Date: 12/6/2011	Phone: (432)556-8730		

2PP-399