

District I  
1625 N. French Dr., Hobbs, NM 88240  
District II  
811 S. First St., Artesia, NM 88210  
District III  
1000 Rio Brazos Road, Aztec, NM 87410  
District IV  
1220 S. St. Francis Dr., Santa Fe, NM 87505

State of New Mexico  
Energy Minerals and Natural Resources

Oil Conservation Division  
1220 South St. Francis Dr.  
Santa Fe, NM 87505

Form C-141  
Revised August 8, 2011

Submit 1 Copy to appropriate District Office in  
accordance with 19.15.29 NMAC.

**Release Notification and Corrective Action**

**OPERATOR**

☐ Initial Report ☒ Final Report




Name of Company	Judah Oil, LLC	Contact	James B. Campanella
Address	PO Box 568, Artesia, NM 88211	Telephone No.	575-746-1280
Facility Name	Oxy T-Bone Federal #1	Facility Type	Salt Water Disposal
Surface Owner	Federal	Mineral Owner	Federal
		API No.	30-015-32122

**LOCATION OF RELEASE**

Unit Letter	Section	Township	Range	Feet from the	North/South Line	Feet from the	East/West Line	County
C	33	18S	31 E	660	North Line	1980	West Line	Eddy Co., NM

Latitude \_\_\_\_\_ Longitude \_\_\_\_\_

**NATURE OF RELEASE**

Type of Release	Produced Water	Volume of Release	1200 bbls +/-	Volume Recovered	530 bbls
Source of Release	Discharge hose on charge pump.	Date and Hour of Occurrence	10/24/2011 12:00 AM	Date and Hour of Discovery	10/24/2011 1:00 AM
Was Immediate Notice Given?	<input checked="" type="checkbox"/> Yes <input type="checkbox"/> No <input type="checkbox"/> Not Required	If YES, To Whom?	Mike Bratcher NMOCD Dist 2		
By Whom?	James B. Campanella	Date and Hour	10/24/2011 1:30 AM (Left message)		
Was a Watercourse Reached?	<input type="checkbox"/> Yes <input checked="" type="checkbox"/> No	If YES, Volume Impacting the Watercourse.			
If a Watercourse was Impacted, Describe Fully.* N/A					
Describe Cause of Problem and Remedial Action Taken.* Discharge Hose on Charge pump came off KC nipple. Replaced Hose and double clamped with bolt type clamps. Remedial Action: Have since replaced rubber hose with polypipe.					
Describe Area Affected and Cleanup Action Taken.* Water went outside of firewall on North side approx 150' x 15' and West side of Tank Battery down access road approx 750' x 6'. Called vac trucks to pick up all standing water. Recovered 430 bbls from lined firewall and 100 bbls outside of firewall. Started removing contaminated dirt and hauled to CRI. Have taken delineation samples to determine the extent of contamination.					
Final Remediation was 3/5/2012. Removed 2201 yards of contaminated soil and replaced with caliche and 500 yards of top soil. Also removed all contaminated gravel inside of firewall and replaced with new gravel. Revegetated impacted areas. *Final scope of clean up attached.					
I hereby certify that the information given above is true and complete to the best of my knowledge and understand that pursuant to NMOCD rules and regulations all operators are required to report and/or file certain release notifications and perform corrective actions for releases which may endanger public health or the environment. The acceptance of a C-141 report by the NMOCD marked as "Final Report" does not relieve the operator of liability should their operations have failed to adequately investigate and remediate contamination that pose a threat to ground water, surface water, human health or the environment. In addition, NMOCD acceptance of a C-141 report does not relieve the operator of responsibility for compliance with any other federal, state, or local laws and/or regulations.					
Signature: 		OIL CONSERVATION DIVISION			
Printed Name: James B. Campanella		Approved by Environmental Specialist: 			
Title: Member/Manager		Approval Date: 12/9/14		Expiration Date: NA	
E-mail Address: jbc@judahoil.com		Conditions of Approval: 		Attached <input type="checkbox"/>	
Date: 5/29/2013		Phone: 575-746-1280			

\* Attach Additional Sheets If Necessary

2PP-957