

District I  
1625 N. French Dr., Hobbs, NM 88240  
District II  
1301 W. Grand Avenue, Artesia, NM 88210  
District III  
1000 Rio Brazos Road, Aztec, NM 87410  
District IV  
1220 S. St. Francis Dr., Santa Fe, NM 87505

State of New Mexico  
Energy Minerals and Natural Resources

Oil Conservation Division  
1220 South St. Francis Dr.  
Santa Fe, NM 87505

Form C-141  
Revised October 10, 2003

Submit 2 Copies to appropriate  
District Office in accordance  
with Rule 116 on back  
side of form

**Release Notification and Corrective Action**

**OPERATOR**

☐ Initial Report ☒ Final Report

Name of Company	BOPCO, LP	Contact	Tony Savoie
Address	522 W. Mermod, Suite 704 Carlsbad, NM 88220	Telephone No.	(432) 556-8730
Facility Name	Poker Lake Unit #68	Facility Type	E & P

Surface Owner Federal	Mineral Owner	Lease No.
-----------------------	---------------	-----------

**LOCATION OF RELEASE**

Unit Letter A	Section 20	Township 24S	Range 31E	Feet from the	North/South Line	Feet from the	East/West Line	County Eddy
------------------	---------------	-----------------	--------------	---------------	------------------	---------------	----------------	----------------

Latitude N. 32.207618 Longitude W 103.797917

**NATURE OF RELEASE**




Type of Release	Produced Water and crude oil	Volume of Release	139 bbls of crude oil and 16 bbls produced water.	Volume Recovered:	45 bbls crude oil, 0 bbls produced water
Source of Release	Temporary tank overflow	Date and Hour of Occurrence	5/2/11 Hour unknown	Date and Hour of Discovery	5/2/11 10:00 a.m.
Was Immediate Notice Given?	<input checked="" type="checkbox"/> Yes <input type="checkbox"/> No <input type="checkbox"/> Not Required	If YES, To Whom?	Mike Bratcher		
By Whom?	Tony Savoie	Date and Hour:	5/2/11 10:51 a.m.		
Was a Watercourse Reached?	<input type="checkbox"/> Yes <input checked="" type="checkbox"/> No	If YES, Volume Impacting the Watercourse.			

If a Watercourse was Impacted, Describe Fully.\*

Describe Cause of Problem and Remedial Action Taken.\* A temporary tank that was set to vent produced gas into in the event of a high line pressure on the sales line overflowed due to the process vessels were overloaded with fluid causing the production to release into the vent tank for a period of approximately 12 hours. The problem was corrected.

Describe Area Affected and Cleanup Action Taken.\* The release affected approximately 1,200 sq. ft. of caliche pad and 4,000 sq. ft. of pasture. The release site was remediated to NMOCD and BLM standards. Please see the attached Remediation Summary and Site Closure Request, dated June 2012, for details of remediation activities.

I hereby certify that the information given above is true and complete to the best of my knowledge and understand that pursuant to NMOCD rules and regulations all operators are required to report and/or file certain release notifications and perform corrective actions for releases, which may endanger public health or the environment. The acceptance of a C-141 report by the NMOCD marked as "Final Report" does not relieve the operator of liability should their operations have failed to adequately investigate and remediate contamination that pose a threat to ground water, surface water, human health or the environment. In addition, NMOCD acceptance of a C-141 report does not relieve the operator of responsibility for compliance with any other federal, state, or local laws and/or regulations.

Signature: 	<b>OIL CONSERVATION DIVISION</b>	
Printed Name: Tony Savoie	Approved by District Supervisor: 	
Title: Waste Mgmt. & Remediation Specialist	Approval Date: 1/21/15	Expiration Date: NA
E-mail Address: tasavoie@basspet.com	Conditions of Approval: 	Attached <input type="checkbox"/>
Date: 8/30/12 Phone: (432) 556-8730		

2RP-781