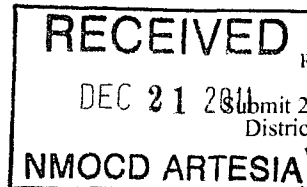


District I
1625 N. French Dr., Hobbs, NM 88240
District II
1301 W. Grand Avenue, Artesia, NM 88210
District III
1000 Rio Brazos Road, Aztec, NM 87410
District IV
1220 S. St. Francis Dr., Santa Fe, NM 87505

State of New Mexico
Energy Minerals and Natural Resources
Oil Conservation Division
1220 South St. Francis Dr.
Santa Fe, NM 87505



Form C-141
Revised October 10, 2003
Submit 2 Copies to appropriate
District Office in accordance
with Rule 116 on back
side of form

Release Notification and Corrective Action

OPERATOR

Initial Report

☒ Final Report

Name of Company	BOPCO, LP	Contact	Tony Savoie
Address	522 W. Mermod, Suite 704, Carlsbad, NM 88220	Telephone No.	(432)556-8730
Facility Name	GH Cobb Federal #1	Facility Type	E&P
Surface Owner	Federal	Mineral Owner	Federal
		Lease No.	30-015-05829

LOCATION OF RELEASE

Unit Letter M	Section 23	Township 20S	Range 31E	Feet from the	North/South Line	Feet from the	East/West Line	County Eddy
------------------	---------------	-----------------	--------------	---------------	------------------	---------------	----------------	----------------

Latitude 32° 33' 11.412" North

Longitude 103° 50' 44.304 West

NATURE OF RELEASE




Type of Release	Produced water and crude oil sediment	Volume of Release	Unknown	Volume Recovered	0
Source of Release	Un-lined evaporation pit	Date and Hour of Occurrence	Pre 2009	Date and Hour of Discovery	7/1/09
Was Immediate Notice Given?	Yes <input checked="" type="checkbox"/> No <input type="checkbox"/> Not Required	If YES, To Whom?			
By Whom?	Tony Savoie	Date and Hour			
Was a Watercourse Reached?	<input type="checkbox"/> Yes <input checked="" type="checkbox"/> No	If YES, Volume Impacting the Watercourse.			

If a Watercourse was Impacted, Describe Fully.*

Describe Cause of Problem and Remedial Action Taken:* Operation of the pit ceased prior to 7/1/09. Approximately 4000 cubic yards of soil has been removed.

Describe Area Affected and Cleanup Action Taken.* Pasture land measuring approximately 80 ft. by 80 ft. The site was remediated as per NMOCD recommended guidelines. Please reference the attached *Remediation Summary & Soil Closure Request* for remediation details.

I hereby certify that the information given above is true and complete to the best of my knowledge and understand that pursuant to NMOCD rules and regulations all operators are required to report and/or file certain release notifications and perform corrective actions for releases, which may endanger public health or the environment. The acceptance of a C-141 report by the NMOCD marked as "Final Report" does not relieve the operator of liability should their operations have failed to adequately investigate and remediate contamination that pose a threat to ground water, surface water, human health or the environment. In addition, NMOCD acceptance of a C-141 report does not relieve the operator of responsibility for compliance with any other federal, state, or local laws and/or regulations.

Signature: 		OIL CONSERVATION DIVISION	
Printed Name: Tony Savoie		Approved by District Supervisor: 	
Title: Waste Mgmt. & Remediation Specialist		Approval Date: 1/23/15	Expiration Date: NA
E-mail Address: TASavoie@BassPet.com		Conditions of Approval: 	
Date: _____ Phone: (432)556-8730			

2PP-369