

District I
1625 N. French Dr., Hobbs, NM 88240
District II
811 S. First St., Artesia, NM 88210
District III
1000 Rio Brazos Road, Aztec, NM 87410
District IV
1220 S. St. Francis Dr., Santa Fe, NM 87505

State of New Mexico
Energy Minerals and Natural Resources

Oil Conservation Division
1220 South St. Francis Dr.
Santa Fe, NM 87505

NM OIL CONSERVATION Form C-141
ARTESIA DISTRICT Revised August 8, 2011

Submitted Copy to appropriate District Office in accordance with 19.15.29 NMAC.

RECEIVED

Release Notification and Corrective Action

OPERATOR

☐ Initial Report ☒ Final Report

Name of Company: BOPCO, L.P.	Contact: Tony Savoie
Address: 522 W. Mermod, Suite 704 Carlsbad, N.M. 88220	Telephone No. 575-887-7329
Facility Name: PLU-CVX-JV-RR #006H	Facility Type: Exploration and Production

Surface Owner: Federal	Mineral Owner: Federal	API No. 30-015-40580
------------------------	------------------------	----------------------

LOCATION OF RELEASE

Unit Letter D	Section 21	Township 25S	Range 30E	Feet from the 125	North/South Line North	Feet from the 400	East/West Line West	County: Eddy
------------------	---------------	-----------------	--------------	----------------------	---------------------------	----------------------	------------------------	-----------------

Latitude N 32.122517 Longitude W 103.893486

NATURE OF RELEASE

Type of Release: Produced water	Volume of Release: 26 Bbls	Volume Recovered: None
Source of Release: 10" lay flat frac hose	Date and Hour of Occurrence: Not known	Date and Hour of Discovery: 2/2/15 at approx. 2:32 p.m.
Was Immediate Notice Given? <input checked="" type="checkbox"/> Yes <input type="checkbox"/> No <input type="checkbox"/> Not Required	If YES, To Whom? Mike Bratcher, Heather Patterson, and Jim Amos (e-mail)	
By Whom? Tony Savoie	Date and Hour: 2/3/15 at 7:52 p.m.	
Was a Watercourse Reached? <input type="checkbox"/> Yes <input checked="" type="checkbox"/> No	If YES, Volume Impacting the Watercourse.	

If a Watercourse was Impacted, Describe Fully.*

Describe Cause of Problem and Remedial Action Taken.*




BOPCO EH&S discovered the spill while doing a follow up inspection for frac hose and containment removal. After visiting with the contractor it was discovered that the produced water had been spilled on the ground during the frac hose removal.

Describe Area Affected and Cleanup Action Taken.*

The spill impacted approximately 700 sq. ft of caliche pad and approximately 3,120 sq. ft. of pasture area. All of the fluid had soaked into the ground. On 2/6/15 after another follow up inspection, it was discovered that more produced water had been spilled during the completion of the hose removal.

Basin Environmental began the remediation activities on 2/20/15 and completed the removal and backfill of approximately 600 cubic yards of soil on 2/20/15. Please reference the Site Closure Request dated February 2015.

I hereby certify that the information given above is true and complete to the best of my knowledge and understand that pursuant to NMOCD rules and regulations all operators are required to report and/or file certain release notifications and perform corrective actions for releases which may endanger public health or the environment. The acceptance of a C-141 report by the NMOCD marked as "Final Report" does not relieve the operator of liability should their operations have failed to adequately investigate and remediate contamination that pose a threat to ground water, surface water, human health or the environment. In addition, NMOCD acceptance of a C-141 report does not relieve the operator of responsibility for compliance with any other federal, state, or local laws and/or regulations.

Signature: 	OIL CONSERVATION DIVISION		
Printed Name: Tony Savoie	Approved by Environmental Specialist: 		
Title: Waste Management and Remediation Specialist	Approval Date: 3/9/15	Expiration Date: N/A	
E-mail Address: tasavoie@basspet.com	Conditions of Approval: 		Attached <input checked="" type="checkbox"/>
Date: 3/9/15	Phone: 432-556-8730		

* Attach Additional Sheets If Necessary

2RP-2801