

10-14-05 DATE IN	SUSPENSE	ENGINEER <i>Jones</i>	10-17-05 LOGGED IN	TYPE <i>DHC</i>	APP NO. <i>PSEM0529030997</i>
---------------------	----------	-----------------------	-----------------------	-----------------	-------------------------------

ABOVE THIS LINE FOR DIVISION USE ONLY

RECEIVED

OCT 14 2005

# NEW MEXICO OIL CONSERVATION DIVISION

- Engineering Bureau -

1220 South St. Francis Drive, Santa Fe, NM 87505



OIL CONSERVATION  
DIVISION

## ADMINISTRATIVE APPLICATION CHECKLIST

THIS CHECKLIST IS MANDATORY FOR ALL ADMINISTRATIVE APPLICATIONS FOR EXCEPTIONS TO DIVISION RULES AND REGULATIONS WHICH REQUIRE PROCESSING AT THE DIVISION LEVEL IN SANTA FE

### Application Acronyms:

[NSL-Non-Standard Location] [NSP-Non-Standard Proration Unit] [SD-Simultaneous Dedication]  
 [DHC-Downhole Commingling] [CTB-Lease Commingling] [PLC-Pool/Lease Commingling]  
 [PC-Pool Commingling] [OLS - Off-Lease Storage] [OLM-Off-Lease Measurement]  
 [WFX-Waterflood Expansion] [PMX-Pressure Maintenance Expansion]  
 [SWD-Salt Water Disposal] [IPI-Injection Pressure Increase]  
 [EOR-Qualified Enhanced Oil Recovery Certification] [PPR-Positive Production Response]

- [1] TYPE OF APPLICATION - Check Those Which Apply for [A]  
 [A] Location - Spacing Unit - Simultaneous Dedication  
☐ NSL ☐ NSP ☐ SD

Check One Only for [B] or [C]

- [B] Commingling - Storage - Measurement  
☒ DHC ☐ CTB ☐ PLC ☐ PC ☐ OLS ☐ OLM

- [C] Injection - Disposal - Pressure Increase - Enhanced Oil Recovery  
☐ WFX ☐ PMX ☐ SWD ☐ IPI ☐ EOR ☐ PPR

- [D] Other: Specify \_\_\_\_\_

- [2] NOTIFICATION REQUIRED TO: - Check Those Which Apply, or Does Not Apply  
 [A] ☐ Working, Royalty or Overriding Royalty Interest Owners

- [B] ☒ Offset Operators, ~~Leaseholders or Surface Owner~~

- [C] ☐ Application is One Which Requires Published Legal Notice

- [D] ☐ Notification and/or Concurrent Approval by BLM or SLO  
 U.S. Bureau of Land Management - Commissioner of Public Lands, State Land Office

- [E] ☐ For all of the above, Proof of Notification or Publication is Attached, and/or,

- [F] ☐ Waivers are Attached

- [3] SUBMIT ACCURATE AND COMPLETE INFORMATION REQUIRED TO PROCESS THE TYPE OF APPLICATION INDICATED ABOVE.

- [4] CERTIFICATION: I hereby certify that the information submitted with this application for administrative approval is **accurate** and **complete** to the best of my knowledge. I also understand that **no action** will be taken on this application until the required information and notifications are submitted to the Division.

~~Noter-Statement must be completed by an individual with managerial and/or supervisory capacity.~~

*David Stewart*  
 Print or Type Name

*[Signature]*  
 Signature

*Sr. Reg. Analyst*  
 Title

*10/12/05*  
 Date

*david\_stewart@okm.com*  
 e-mail Address

**Trickey #1 Calculation of Allocation Factors  
Blinebry, Drinkard, & Abo Zones**

4/05 Cumulative Production by Zone (P2000)

Offset Well	Blinebry		Drinkard		Abo	
	bo	mcf	bo	mcf	bo	mcf
Byers B #6	2,663	7,833	-	734	-	-
Byers B #7	-	-	-	-	8,227	29,012
Byers B #8	13,543	37,195	-	2,629	-	263
Turner A #7	-	-	12,332	272,968	-	-
Raley A #1	57,975	174,675	116	4,755	-	-
Totals	74,181	219,703	12,448	281,086	8,227	29,275

Trickey #1

Commingled Blinebry, Drinkard, & Abo

	Blinebry	Drinkard	Abo	Total
Oil %:	78%	13%	9%	100%
Gas %	41%	53%	6%	100%

## State of New Mexico

## DISTRICT I

1625 N. FRENCH DR., BOHNS, NM 88240

Energy, Minerals and Natural Resources Department

Form C-102

Revised JUNE 10, 2003

## DISTRICT II

1301 W. GRAND AVENUE, ARTESA, NM 88210

## OIL CONSERVATION DIVISION

Submit to Appropriate District Office

1220 SOUTH ST. FRANCIS DR.

State Lease - 4 Copies

Santa Fe, New Mexico 87505

Fee Lease - 3 Copies

## DISTRICT III

1000 Rio Brazos Rd., Artec, NM 87410

## DISTRICT IV

1220 S. ST. FRANCIS DR., SANTA FE, NM 87505

## WELL LOCATION AND ACREAGE DEDICATION PLAT

☐ AMENDED REPORT

API Number 30-025-37215	Pool Code 56630	Pool Name East Skags Abo
Property Code 34793	Property Name TRICKEY	Well Number 1
GRID No. 192463	Operator Name OXY USA WTP LIMITED PARTNERSHIP	Elevation 3562'

## Surface Location

UL or lot No.	Section	Township	Range	Lot Idn	Feet from the	North/South line	Feet from the	East/West line	County
0	7	20-S	38-E		660	SOUTH	1980	EAST	LEA

## Bottom Hole Location If Different From Surface

UL or lot No.	Section	Township	Range	Lot Idn	Feet from the	North/South line	Feet from the	East/West line	County

Dedicated Acres	Joint or Infill	Consolidation Code	Order No.
40	N		

NO ALLOWABLE WILL BE ASSIGNED TO THIS COMPLETION UNTIL ALL INTERESTS HAVE BEEN CONSOLIDATED  
OR A NON-STANDARD UNIT HAS BEEN APPROVED BY THE DIVISION

LOT 1			
40.68 AC			
LOT 2	GEODETIC COORDINATES NAD 27 NME  $Y=577374.5$ N $X=853648.4$ E  $LAT.=32^{\circ}34'55.43''$ N $LONG.=103^{\circ}11'06.84''$ W		
40.59 AC			
LOT 3			
40.57 AC			
LOT 4			
40.53 AC			

**OPERATOR CERTIFICATION**

I hereby certify the information contained herein is true and complete to the best of my knowledge and belief.

*David Stewart*

Signature

David Stewart

Printed Name

Sr. Regulatory Analyst

Title

10/12/05

Date

**SURVEYOR CERTIFICATION**

I hereby certify that the well location shown on this plat was plotted from field notes of actual surveys made by me or under my supervision, and that the same is true and correct to the best of my belief.

APRIL 27, 2005

Date Surveyed

Signature & Seal of Professional Surveyor

*GARY EIDSON*

NEW MEXICO

05-11-0422

Certificate No. GARY EIDSON

12841

# State of New Mexico

## DISTRICT I

1626 N. FRENCH DR., BOGGS, NM 88240

Energy, Minerals and Natural Resources Department

Form C-102

Revised JUNE 10, 2003

## DISTRICT II

1301 W. GRAND AVENUE, ARTESIA, NM 88210

## OIL CONSERVATION DIVISION

Submit to Appropriate District Office

1220 SOUTH ST. FRANCIS DR.

State Lease - 4 Copies

Santa Fe, New Mexico 87505

Fee Lease - 3 Copies

## DISTRICT III

1000 Rio Brazos Rd., Artec, NM 87410

## DISTRICT IV

1220 S. ST. FRANCIS DR., SANTA FE, NM 87505

## WELL LOCATION AND ACREAGE DEDICATION PLAT

☐ AMENDED REPORT

API Number 30-025-37215	Pool Code 47505	Pool Name West Nadine Drinkard
Property Code 34793	Property Name TRICKEY	Well Number 1
OGRID No. 192463	Operator Name OXY USA WTP LIMITED PARTNERSHIP	Elevation 3562'

### Surface Location

UL or lot No.	Section	Township	Range	Lot Idn	Feet from the	North/South line	Feet from the	East/West line	County
0	7	20-S	38-E		660	SOUTH	1980	EAST	LEA

### Bottom Hole Location If Different From Surface

UL or lot No.	Section	Township	Range	Lot Idn	Feet from the	North/South line	Feet from the	East/West line	County

Dedicated Acres 40	Joint or Infill N	Consolidation Code	Order No.
-----------------------	----------------------	--------------------	-----------

NO ALLOWABLE WILL BE ASSIGNED TO THIS COMPLETION UNTIL ALL INTERESTS HAVE BEEN CONSOLIDATED  
OR A NON-STANDARD UNIT HAS BEEN APPROVED BY THE DIVISION

LOT 1 40.68 AC	<p>GEODETIC COORDINATES NAD 27 NME</p> <p>Y=577374.5 N X=853648.4 E</p> <p>LAT.=32°34'55.43" N LONG.=103°11'06.84" W</p>		<p><b>OPERATOR CERTIFICATION</b></p> <p>I hereby certify the the information contained herein is true and complete to the best of my knowledge and belief.</p> <p><i>David Stewart</i> Signature</p> <p>David Stewart Printed Name</p> <p>Sr. Regulatory Analyst Title</p> <p>10/2/05 Date</p>
LOT 2			<p><b>SURVEYOR CERTIFICATION</b></p> <p>I hereby certify that the well location shown on this plat was plotted from field notes of actual surveys made by me or under my supervision, and that the same is true and correct to the best of my belief.</p> <p>APRIL 27, 2005</p> <p>Date Surveyed</p> <p>Signature &amp; Seal of Professional Surveyor</p> <p><i>GARY EIDSON</i> GARY EIDSON Professional Surveyor</p> <p>05.11.0422 Certification No.</p> <p>12841</p>
LOT 3			
LOT 4			

# State of New Mexico

## DISTRICT I

1625 N. FRENCH DR., BOHNS, NM 88340

Energy, Minerals and Natural Resources Department

Form C-102

## DISTRICT II

1301 W. GRAND AVENUE, ARTESIA, NM 88210

## OIL CONSERVATION DIVISION

1220 SOUTH ST. FRANCIS DR.  
Santa Fe, New Mexico 87505

Submit to Appropriate District Office

State Lease - 4 Copies

Fee Lease - 3 Copies

## DISTRICT III

1000 Rio Brazos Rd., Aztec, NM 87410

## DISTRICT IV

1220 S. ST. FRANCIS DR., SANTA FE, NM 87505

## WELL LOCATION AND ACREAGE DEDICATION PLAT

☐ AMENDED REPORT

API Number 30-025-37215	Pool Code 47400	Pool Name West Nadine Paddock-Blinebry
Property Code 34793	Property Name TRICKEY	Well Number 1
OGRID No. 192463	Operator Name OXY USA WTP LIMITED PARTNERSHIP	Elevation 3562'

### Surface Location

UL or lot No.	Section	Township	Range	Lot Idn	Feet from the	North/South line	Feet from the	East/West line	County
0	7	20-S	38-E		660	SOUTH	1980	EAST	LEA

### Bottom Hole Location If Different From Surface

UL or lot No.	Section	Township	Range	Lot Idn	Feet from the	North/South line	Feet from the	East/West line	County

Dedicated Acres	Joint or Infill	Consolidation Code	Order No.
40	N		

NO ALLOWABLE WILL BE ASSIGNED TO THIS COMPLETION UNTIL ALL INTERESTS HAVE BEEN CONSOLIDATED  
OR A NON-STANDARD UNIT HAS BEEN APPROVED BY THE DIVISION

LOT 1					<p><b>OPERATOR CERTIFICATION</b></p> <p>I hereby certify the the information contained herein is true and complete to the best of my knowledge and belief.</p> <p><i>David Stewart</i></p> <p>Signature</p> <p>David Stewart</p> <p>Printed Name</p> <p>Sr. Regulatory Analyst</p> <p>Title</p> <p>10/12/05</p> <p>Date</p>
40.68 AC	LOT 2	<p>GEODETIC COORDINATES NAD 27 NME</p> <p>Y=577374.5 N X=853648.4 E</p> <p>LAT.=32°34'55.43" N LONG.=103°11'06.84" W</p>			
40.59 AC	LOT 3				
40.57 AC	LOT 4				
40.53 AC					

<p><b>SURVEYOR CERTIFICATION</b></p> <p>I hereby certify that the well location shown on this plat was plotted from field notes of actual surveys made by me or under my supervision, and that the same is true and correct to the best of my belief.</p> <p>APRIL 27, 2005</p> <p>Date Surveyed</p> <p>Signature &amp; Seal of Professional Surveyor</p> <p><i>GARY EIDSON</i></p> <p>05.11.0423</p> <p>Certification No. GARY EIDSON</p> <p>12841</p>		<p>JR</p>
---	--	-----------

District I  
1625 N. French Drive, Hobbs, NM 88240

District II  
1301 W. Grand Avenue, Artesia, NM 88210

District III  
1000 Rio Branson Road, Aztec, NM 87410

District IV  
1220 S. St. Francis Dr., Santa Fe, NM 87505

State of New Mexico  
Energy, Minerals and Natural Resources Department

Form C-107A  
Revised June 10, 2003

Oil Conservation Division  
1220 South St. Francis Dr.  
Santa Fe, New Mexico 87505

APPLICATION TYPE

☒ Single Well

☐ Establish Pre-Approved Pools

EXISTING WELLBORE

☒ Yes ☐ No

APPLICATION FOR DOWNHOLE COMMINGLING

OXY USA WTP Limited Partnership P.O. Box 50250 Midland, TX 79710-0250  
Operator Address  
Trickey 1 0 - 7 - 20S - 38E Lea  
Lease Well No. Unit Letter-Section-Township-Range County  
OGRID No. 192463 Property Code 34793 API No. 30-025-37215 Lease Type: ☐ Federal ☐ State ☒ Fee

DATA ELEMENT	UPPER ZONE	INTERMEDIATE ZONE	LOWER ZONE
Pool Name	West Nadine Paddock-Blinebry	West Nadine Drinkard	East Skaggs Abo
Pool Code	47400	47505	56630
Top and Bottom of Pay Section (Perforated or Open-Hole Interval)	5809-6003'	6805-6962'	7131-7136'
Method of Production (Flowing or Artificial Lift)	Artificial Lift	Artificial Lift	Artificial Lift
Bottomhole Pressure (Note: Pressure data will not be required if the bottom perforation in the lower zone is within 150% of the depth of the top perforation in the upper zone)	----	----	----
Oil Gravity or Gas BTU (Degree API or Gas BTU)	38.2	38.2	38.2
Producing, Shut-In or New Zone	Producing	Producing	Producing
Date and Oil/Gas/Water Rates of Last Production. (Note: For new zones with no production history, applicant shall be required to attach production estimates and supporting data.)	Date: 9/12/05 Rates: 17/84/249	Date: 9/12/05 Rates: 17/84/249	Date: 9/12/05 Rates: 17/84/249
Fixed Allocation Percentage (Note: If allocation is based upon something other than current or past production, supporting data or explanation will be required.)	Oil Gas 78 % 41 %	Oil Gas 13 % 53 %	Oil Gas 9 % 6 %

ADDITIONAL DATA

Are all working, royalty and overriding royalty interests identical in all commingled zones? Yes ☒ No ☐  
If not, have all working, royalty and overriding royalty interest owners been notified by certified mail? Yes ☐ No ☐

Are all produced fluids from all commingled zones compatible with each other? Yes ☒ No ☐

Will commingling decrease the value of production? Yes ☐ No ☒

If this well is on, or communitized with, state or federal lands, has either the Commissioner of Public Lands  
or the United States Bureau of Land Management been notified in writing of this application? Yes ☐ No ☐

NMOCD Reference Case No. applicable to this well: Rule 303C(5)

Attachments:


- C-102 for each zone to be commingled showing its spacing unit and acreage dedication.
- Production curve for each zone for at least one year. (If not available, attach explanation.)
- For zones with no production history, estimated production rates and supporting data.
- Data to support allocation method or formula.
- Notification list of working, royalty and overriding royalty interests for uncommon interest cases.
- Any additional statements, data or documents required to support commingling.

PRE-APPROVED POOLS

If application is to establish Pre-Approved Pools, the following additional information will be required:

- List of other orders approving downhole commingling within the proposed Pre-Approved Pools
- List of all operators within the proposed Pre-Approved Pools
- Proof that all operators within the proposed Pre-Approved Pools were provided notice of this application.
- Bottomhole pressure data.

I hereby certify that the information above is true and complete to the best of my knowledge and belief.

SIGNATURE  TITLE Sr. Regulatory Analyst DATE 10/12/05

TYPE OR PRINT NAME David Stewart TELEPHONE NO. ( 432 ) 685-5717

E-MAIL ADDRESS david\_stewart@oxy.com

**Trickey #1 Calculation of Allocation Factors  
Blinebry, Drinkard, & Abo Zones**

4/05 Cumulative Production by Zone (P2000)

Offset Well

Byers B #6

Byers B #7

Byers B #8

Turner A #7

Raley A #1

Blinebry		Drinkard		Abo	
bo	mcf	bo	mcf	bo	mcf
2,663	7,833	-	734	-	-
-	-	-	-	8,227	29,012
13,543	37,195	-	2,629	-	263
-	-	12,332	272,968	-	-
57,975	174,675	116	4,755	-	-

Totals

74,181    219,703    12,448    281,086    8,227    29,275

Trickey #1

Commingled Blinebry, Drinkard, & Abo

	Blinebry	Drinkard	Abo	Total
Oil %:	78%	13%	9%	100%
Gas %	41%	53%	6%	100%

**Attachment C-107-A**  
**Trickey #1**  
**Offset Operators**

Amerada Hess Corp. - 495  
P.O. Box 2040  
Houston, TX 77252-2040

OXY USA WTP LP - 192463  
P.O. Box 50250  
Midland, TX 79710-0250



# State of New Mexico

DISTRICT I  
1625 N. FRANCES DR., BOHES, NM 88240

Energy, Minerals and Natural Resources Department

Form C-102

DISTRICT II  
1301 W. GRAND AVENUE, ARTESIA, NM 88210

## OIL CONSERVATION DIVISION 1220 SOUTH ST. FRANCIS DR. Santa Fe, New Mexico 87505

Revised JUNE 10, 2003  
Submit to Appropriate District Office  
State Lease - 4 Copies  
Fee Lease - 3 Copies

DISTRICT III  
1000 Rio Brazos Rd., Aztec, NM 87410

DISTRICT IV  
1220 S. ST. FRANCIS DR., SANTA FE, NM 87505

### WELL LOCATION AND ACREAGE DEDICATION PLAT

☐ AMENDED REPORT

API Number 30-025-37215	Pool Code 56630	Pool Name East Skags Abo
Property Code 34793	Property Name TRICKEY	Well Number 1
GRID No. 192463	Operator Name OXY USA WTP LIMITED PARTNERSHIP	Elevation 3562'

#### Surface Location

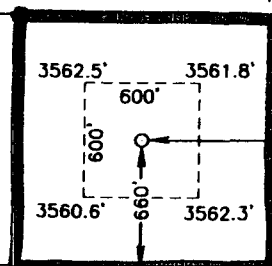
UL or lot No.	Section	Township	Range	Lot Idn	Feet from the	North/South line	Feet from the	East/West line	County
0	7	20-S	38-E		660	SOUTH	1980	EAST	LEA

#### Bottom Hole Location If Different From Surface

UL or lot No.	Section	Township	Range	Lot Idn	Feet from the	North/South line	Feet from the	East/West line	County
Dedicated Acres 40	Joint or Infill N	Consolidation Code	Order No.						

NO ALLOWABLE WILL BE ASSIGNED TO THIS COMPLETION UNTIL ALL INTERESTS HAVE BEEN CONSOLIDATED  
OR A NON-STANDARD UNIT HAS BEEN APPROVED BY THE DIVISION

LOT 1						<p><b>OPERATOR CERTIFICATION</b></p> <p>I hereby certify the the information contained herein is true and complete to the best of my knowledge and belief.</p> <p><i>David Stewart</i> Signature</p> <p>David Stewart Printed Name</p> <p>Sr. Regulatory Analyst Title</p> <p>10/12/05 Date</p>
40.68 AC LOT 2	<p>GEODETIC COORDINATES NAD 27 NME</p> <p>Y=577374.5 N X=853648.4 E</p> <p>LAT.=32°34'55.43" N LONG.=103°11'06.84" W</p>				<p><b>SURVEYOR CERTIFICATION</b></p> <p>I hereby certify that the well location shown on this plat was plotted from field notes of actual surveys made by me or under my supervision, and that the same is true and correct to the best of my belief.</p> <p>APRIL 27, 2005</p> <p>Date Surveyed</p> <p>Signature &amp; Seal of Professional Surveyor</p> <p><i>GARY EIDSON</i> GARY EIDSON Professional Surveyor 05.11.0422 12841</p>	
40.59 AC LOT 3						
40.57 AC LOT 4						
40.53 AC						



District I  
1625 N. French Drive, Hobbs, NM 88240

District II  
1301 W. Grand Avenue, Artesia, NM 88210

District III  
1000 Rio Brazos Road, Aztec, NM 87410

District IV  
1220 S. St. Francis Dr., Santa Fe, NM 87505

State of New Mexico  
Energy, Minerals and Natural Resources Department

Form C-107A  
Revised June 10, 2003

Oil Conservation Division  
1220 South St. Francis Dr.  
Santa Fe, New Mexico 87505

APPLICATION TYPE  
☒ Single Well  
Establish Pre-Approved Pools  
EXISTING WELLBORE  
☒ Yes ☐ No

APPLICATION FOR DOWNHOLE COMMINGLING

DHG 3587

OXY USA WTP Limited Partnership P.O. Box 50250 Midland, TX 79710-0250  
Operator Address  
Trickey 1 0 - 7 - 20S - 38E Lea  
Lease Well No. Unit Letter-Section-Township-Range County  
OGRID No. 192463 Property Code 34793 API No. 30-025-37215 Lease Type: ☐ Federal ☐ State ☒ Fee

DATA ELEMENT	UPPER ZONE	INTERMEDIATE ZONE	LOWER ZONE
Pool Name	West Nadine Paddock-Blinebry	West Nadine Drinkard	East Skaggs Abo
Pool Code	47400	47505	56630
Top and Bottom of Pay Section (Perforated or Open-Hole Interval)	5809-6003'	6805-6962'	7131-7136'
Method of Production (Flowing or Artificial Lift)	Artificial Lift	Artificial Lift	Artificial Lift
Bottomhole Pressure (Note: Pressure data will not be required if the bottom perforation in the lower zone is within 150% of the depth of the top perforation in the upper zone)	----	----	----
Oil Gravity or Gas BTU (Degree API or Gas BTU)	38.2	38.2	38.2
Producing, Shut-In or New Zone	Producing	Producing	Producing
Date and Oil/Gas/Water Rates of Last Production. (Note: For new zones with no production history, applicant shall be required to attach production estimates and supporting data.)	Date: 9/12/05 Rates: 17/84/249	Date: 9/12/05 Rates: 17/84/249	Date: 9/12/05 Rates: 17/84/249
Fixed Allocation Percentage (Note: If allocation is based upon something other than current or past production, supporting data or explanation will be required.)	Oil Gas 78 % 41 %	Oil Gas 13 % 53 %	Oil Gas 9 % 6 %

ADDITIONAL DATA

Are all working, royalty and overriding royalty interests identical in all commingled zones? Yes ☒ No ☐  
If not, have all working, royalty and overriding royalty interest owners been notified by certified mail? Yes ☐ No ☐

Are all produced fluids from all commingled zones compatible with each other? Yes ☒ No ☐

Will commingling decrease the value of production? Yes ☐ No ☒

If this well is on, or communitized with, state or federal lands, has either the Commissioner of Public Lands  
or the United States Bureau of Land Management been notified in writing of this application? Yes ☐ No ☐

NMOCD Reference Case No. applicable to this well: Rule 303C(5)

Attachments:


- C-102 for each zone to be commingled showing its spacing unit and acreage dedication.
- Production curve for each zone for at least one year. (If not available, attach explanation.)
- For zones with no production history, estimated production rates and supporting data.
- Data to support allocation method or formula.
- Notification list of working, royalty and overriding royalty interests for uncommon interest cases.
- Any additional statements, data or documents required to support commingling.

PRE-APPROVED POOLS

If application is to establish Pre-Approved Pools, the following additional information will be required:

- List of other orders approving downhole commingling within the proposed Pre-Approved Pools
- List of all operators within the proposed Pre-Approved Pools
- Proof that all operators within the proposed Pre-Approved Pools were provided notice of this application.
- Bottomhole pressure data.

I hereby certify that the information above is true and complete to the best of my knowledge and belief.

SIGNATURE  TITLE Sr. Regulatory Analyst DATE 10/12/05

TYPE OR PRINT NAME David Stewart TELEPHONE NO. ( 432 ) 685-5717

E-MAIL ADDRESS david\_stewart@oxy.com

# State of New Mexico

Energy, Minerals and Natural Resources Department

## DISTRICT I

1625 N. FRENCH DR., BOBBS, NM 88240

## DISTRICT II

1301 W. GRAND AVENUE, ARTESIA, NM 88210

## DISTRICT III

1000 Rio Brazos Rd., Aztec, NM 87410

## DISTRICT IV

1220 S. ST. FRANCIS DR., SANTA FE, NM 87505

## OIL CONSERVATION DIVISION

1220 SOUTH ST. FRANCIS DR.  
Santa Fe, New Mexico 87505

Form C-102

Revised JUNE 10, 2003

Submit to Appropriate District Office

State Lease - 4 Copies

Fee Lease - 3 Copies

## WELL LOCATION AND ACREAGE DEDICATION PLAT

☐ AMENDED REPORT

API Number 30-025-37215	Pool Code 47505	Pool Name West Nadine Drinkard
Property Code 34793	Property Name TRICKEY	Well Number 1
OGRID No. 192463	Operator Name OXY USA WTP LIMITED PARTNERSHIP	Elevation 3562'

### Surface Location

UL or lot No.	Section	Township	Range	Lot Idn	Feet from the	North/South line	Feet from the	East/West line	County
0	7	20-S	38-E		660	SOUTH	1980	EAST	LEA

### Bottom Hole Location If Different From Surface

UL or lot No.	Section	Township	Range	Lot Idn	Feet from the	North/South line	Feet from the	East/West line	County

Dedicated Acres	Joint or Infill	Consolidation Code	Order No.
40	N		

NO ALLOWABLE WILL BE ASSIGNED TO THIS COMPLETION UNTIL ALL INTERESTS HAVE BEEN CONSOLIDATED  
OR A NON-STANDARD UNIT HAS BEEN APPROVED BY THE DIVISION

LOT 1 40.68 AC	<p>GEODETIC COORDINATES NAD 27 NME</p> <p>Y=577374.5 N X=853648.4 E</p> <p>LAT.=32°34'55.43" N LONG.=103°11'06.84" W</p>	<p>OPERATOR CERTIFICATION</p> <p>I hereby certify the the information contained herein is true and complete to the best of my knowledge and belief.</p> <p><i>David Stewart</i> Signature</p> <p>David Stewart Printed Name</p> <p>Sr. Regulatory Analyst Title</p> <p>10/12/05 Date</p>
LOT 2 40.59 AC		
LOT 3 40.57 AC		
LOT 4 40.53 AC		

SURVEYOR CERTIFICATION

I hereby certify that the well location shown on this plat was plotted from field notes of actual surveys made by me or under my supervision, and that the same is true and correct to the best of my belief.

APRIL 27, 2005

Date Surveyed

Signature of Seal of Professional Surveyor

GARY EIDSON JR

05.11.0422

Certified No. GARY EIDSON 12841

# State of New Mexico

## DISTRICT I

1625 N. FRANCES DR., ROSA, NM 88240

Energy, Minerals and Natural Resources Department

Form C-102

## DISTRICT II

1301 W. GRAND AVENUE, ALBUQUERQUE, NM 88210

## OIL CONSERVATION DIVISION

1220 SOUTH ST. FRANCIS DR.  
Santa Fe, New Mexico 87505

Submit to Appropriate District Office

State Lease - 4 Copies

Fee Lease - 3 Copies

## DISTRICT III

1000 Rio Brazos Rd., Aztec, NM 87410

## DISTRICT IV

1220 S. ST. FRANCIS DR., SANTA FE, NM 87505

## WELL LOCATION AND ACREAGE DEDICATION PLAT

☐ AMENDED REPORT

API Number 30-025-37215	Pool Code 47400	Pool Name West Nadine Paddock-Blaineby
Property Code 34793	Property Name TRICKEY	Well Number 1
OGRID No. 192463	Operator Name OXY USA WTP LIMITED PARTNERSHIP	Elevation 3562'

### Surface Location

UL or lot No.	Section	Township	Range	Lot Idn	Feet from the	North/South line	Feet from the	East/West line	County
0	7	20-S	38-E		660	SOUTH	1980	EAST	LEA

### Bottom Hole Location If Different From Surface

UL or lot No.	Section	Township	Range	Lot Idn	Feet from the	North/South line	Feet from the	East/West line	County
Dedicated Acres 40	Joint or Infill N	Consolidation Code	Order No.						

NO ALLOWABLE WILL BE ASSIGNED TO THIS COMPLETION UNTIL ALL INTERESTS HAVE BEEN CONSOLIDATED  
OR A NON-STANDARD UNIT HAS BEEN APPROVED BY THE DIVISION

LOT 1 40.68 AC	<p>GEODETIC COORDINATES NAD 27 NME</p> <p>Y=577374.5 N X=853648.4 E</p> <p>LAT.=32°34'55.43" N LONG.=103°11'06.84" W</p>	<p>1980'</p>	<p>3562.5'</p> <p>3561.8'</p> <p>600'</p> <p>600'</p> <p>3560.6'</p> <p>3562.3'</p>
LOT 2			
LOT 3			
LOT 4			

**OPERATOR CERTIFICATION**

I hereby certify the the information contained herein is true and complete to the best of my knowledge and belief.

*David Stewart*

Signature

David Stewart

Printed Name

Sr. Regulatory Analyst

Title

10/2/05

Date

**SURVEYOR CERTIFICATION**

I hereby certify that the well location shown on this plat was plotted from field notes of actual surveys made by me or under my supervision, and that the same is true and correct to the best of my belief.

APRIL 27, 2005

Date Surveyed

Signature & Seal of Professional Surveyor

NEW MEXICO

05.11.0422

Certification No. GARY EIDSON 12641

**Attachment C-107-A**  
**Trickey #1**  
**Offset Operators**

Amerada Hess Corp. - 495  
P.O. Box 2040  
Houston, TX 77252-2040

OXY USA WTP LP - 192463  
P.O. Box 50250  
Midland, TX 79710-0250