

District I
1625 N. French Dr., Hobbs, NM 88240
District II
811 S. First St., Artesia, NM 88210
District III
1000 Rio Brazos Road, Aztec, NM 87410
District IV
1220 S. St. Francis Dr., Santa Fe, NM 87505

State of New Mexico
Energy Minerals and Natural Resources
Oil Conservation Division
1220 South St. Francis Dr.
Santa Fe, NM 87505

NM OIL CONSERVATION

ARTESIA DISTRICT

MAR 26 2015

Form C-141
Revised August 8, 2011

Submit 1 Copy to appropriate District Office in
accordance with 19.15.29 NMAC.

RECEIVED

Release Notification and Corrective Action

NAB1509049752

Name of Company		OGRID Number	Contact
Yates Petroleum Corporation		25575	Robert Asher
Address		Telephone No.	
104 S. 4 th Street		575-748-1471	
Facility Name		Facility Type	
Corral Draw AQH Federal #2		Battery	



Surface Owner	Mineral Owner	API No.
Federal	Federal	30-015-34257

LOCATION OF RELEASE

Unit Letter	Section	Township	Range	Feet from the	North/South Line	Feet from the	East/West Line	County
F	13	24S	29E	1980	North	1980	West	Eddy

Latitude 32.21925 Longitude 103.93973

NATURE OF RELEASE

Type of Release	Volume of Release	Volume Recovered
Crude Oil & Produced Water	5 B/O & 10 B/PW	4 B/O & 9 B/PW
Source of Release	Date and Hour of Occurrence	Date and Hour of Discovery
Pressure gauge on pumping unit	3/14/2015; AM	3/14/2015; AM
Was Immediate Notice Given? <input type="checkbox"/> Yes <input type="checkbox"/> No <input checked="" type="checkbox"/> Not Required	If YES, To Whom?	
	N/A	
By Whom? N/A	Date and Hour	
	N/A	
Was a Watercourse Reached? <input type="checkbox"/> Yes <input checked="" type="checkbox"/> No	If YES, Volume Impacting the Watercourse.	
If a Watercourse was Impacted, Describe Fully.*		
Describe Cause of Problem and Remedial Action Taken.*		
The top of the pressure gauge failed, causing the release. Vacuum truck(s) and roustabout crews were called.		
Describe Area Affected and Cleanup Action Taken.*		
An approximate area of 25' X 20' (on well pad) and 50' X 5' (off of well pad). The valves were closed, the pressure gauge was replaced, and remaining released oil/produced water was recovered (4 B/O & 9 B/PW). Well pad impacted soils will be excavated /hauled to a NMOCD approved facility. Off pad impacted soils will be remediated in-place. Vertical and horizontal delineation samples will be taken and analysis ran for TPH & BTEX (chlorides for documentation). If initial analytical results for TPH & BTEX (chlorides for documentation) are under RRAL's (site ranking is 10) a Final Report, C-141 will be submitted to the NMOCD requesting closure. If the analytical results are above the RRAL's a work plan will be submitted to the NMOCD. Depth to Ground Water: >100' (approximately 125', per ChevronTexaco Trend Map), Wellhead Protection Area: No, Distance to Surface Water Body: >1000', SITE RANKING IS 0.		
I hereby certify that the information given above is true and complete to the best of my knowledge and understand that pursuant to NMOCD rules and regulations all operators are required to report and/or file certain release notifications and perform corrective actions for releases which may endanger public health or the environment. The acceptance of a C-141 report by the NMOCD marked as "Final Report" does not relieve the operator of liability should their operations have failed to adequately investigate and remediate contamination that pose a threat to ground water, surface water, human health or the environment. In addition, NMOCD acceptance of a C-141 report does not relieve the operator of responsibility for compliance with any other federal, state, or local laws and/or regulations.		
Signature: 	OIL CONSERVATION DIVISION	
Printed Name: Robert Asher	Approved by Environmental Specialist: 	
Title: NM Environmental Regulatory Supervisor	Approval Date: 3/31/15	Expiration Date: N/A
E-mail Address: boba@yatespetroleum.com	Conditions of Approval:	
Date: March 27, 2015	Remediation per O.C.D. Rules & Guidelines	
Phone: 575-748-4217	SUBMIT REMEDIATION PROPOSAL NO	
	LATER THAN: 4/31/15	

2RP-2925

UNITED STATES
DEPARTMENT OF THE INTERIOR
BUREAU OF LAND MANAGEMENT

FORM APPROVED
OMB No. 1004-0137
Expires July 31, 2010

SUNDRY NOTICES AND REPORTS ON WELLS

Do not use this form for proposals to drill or to re-enter an abandoned well. Use Form 3160-3 (APD) for such proposals.

5. Lease Serial No.

NM-88136

6. If Indian, Allottee or Tribe Name

SUBMIT IN TRIPLICATE - Other instructions on page 2.

1. Type of Well

☐

Oil Well

☒

Gas Well

☐

Other

2. Name of Operator

Yates Petroleum Corporation

3a. Address

105 S. 4th Str., Artesia, NM 88210

3b. Phone No. (include area code)

575-748-1471

4. Location of Well (Footage, Sec., T., R., M., OR Survey Description)

1980' FNL & 1980' FWL, Section 13, T24S-R29E

7. If Unit or CA/Agreement, Name and/or No.

8. Well Name and No.

Corral Draw AQH Federal #2

9. API Well No.

30-015-34257

10. Field and Pool or Exploratory Area

11. County or Parish, State

Eddy County, New Mexico

12. CHECK APPROPRIATE BOX(ES) TO INDICATE NATURE OF NOTICE, REPORT, OR OTHER DATA

TYPE OF SUBMISSION	TYPE OF ACTION			
<input checked="" type="checkbox"/> Notice of Intent	<input type="checkbox"/> Acidize	<input type="checkbox"/> Deepen	<input type="checkbox"/> Production (Start/Resume)	<input type="checkbox"/> Water Shut-Off
<input type="checkbox"/> Subsequent Report	<input type="checkbox"/> Alter Casing	<input type="checkbox"/> Fracture Treat	<input type="checkbox"/> Reclamation	<input type="checkbox"/> Well Integrity
<input type="checkbox"/> Final Abandonment Notice	<input type="checkbox"/> Casing Repair	<input type="checkbox"/> New Construction	<input type="checkbox"/> Recomplete	<input checked="" type="checkbox"/> Other <u>Off location</u>
	<input type="checkbox"/> Change Plans	<input type="checkbox"/> Plug and Abandon	<input type="checkbox"/> Temporarily Abandon	<u>release notification</u>
	<input type="checkbox"/> Convert to Injection	<input type="checkbox"/> Plug Back	<input type="checkbox"/> Water Disposal	<u>for Arch study.</u>

13. Describe Proposed or Completed Operation: Clearly state all pertinent details, including estimated starting date of any proposed work and approximate duration thereof. If the proposal is to deepen directionally or recompleat horizontally, give subsurface locations and measured and true vertical depths of all pertinent markers and zones. Attach the Bond under which the work will be performed or provide the Bond No. on file with BLM/BIA. Required subsequent reports must be filed within 30 days following completion of the involved operations. If the operation results in a multiple completion or recompleat in a new interval, a Form 3160-4 must be filed once testing has been completed. Final Abandonment Notices must be filed only after all requirements, including reclamation, have been completed and the operator has determined that the site is ready for final inspection.

Yates Petroleum Corporation is notifying the BLM CFO of a release that left the NW corner of the well pad traveling to the SE. Yates is requesting that the impacted area is free from any archaeological materials.

When the impacted area is cleared, Yates will proceed with collect samples and inplace remediation. If analytical results are below NMOCDD RRAL's, closure will be requested.


With the soils being comprised mainly of sand, the excavated area will be recontured with surrounding material and allowed to re-vegetate naturally.

14. I hereby certify that the foregoing is true and correct
Name (Printed/Typed)

Robert Asher

Title NM Environmental Regulatory Supervisor

Signature



Date March 27, 2015

THIS SPACE FOR FEDERAL OR STATE OFFICE USE

Approved by

Title

Date

Conditions of approval, if any, are attached. Approval of this notice does not warrant or certify that the applicant holds legal or equitable title to those rights in the subject lease which would entitle the applicant to conduct operations thereon.

Office

Title 18 U.S.C. Section 1001 and Title 43 U.S.C. Section 1212, make it a crime for any person knowingly and willfully to make to any department or agency of the United States any false, fictitious or fraudulent statements or representations as to any matter within its jurisdiction

Patterson, Heather, EMNRD

From: Tanna Adams <TCArms@yatespetroleum.com>
Sent: Friday, March 27, 2015 9:32 AM
To: Bratcher, Mike, EMNRD
Cc: Patterson, Heather, EMNRD; Bob Asher; jamos@blm.gov
Subject: Corral Draw AQH Federal #2
Attachments: Corral Draw AQH Federal #2_C141_Initial_031415.pdf; Corral Draw AQH Federal #2_Sundry_031415.pdf

Mr. Bratcher,

Please find attached the signed C141 Initial Report and Sundry Notice for the below listed location:

Corral Draw AQH Federal #2
30-015-34257
Section 13, T24S-R29E
1980 FNL & 1980 FWL
Eddy County, New Mexico

Thank you,

Tanna Adams

Yates Petroleum Corporation

Environmental Tech

Environmental Department

TCArms@yatespetroleum.com

This message may contain confidential information and is intended for the named recipient only. If you are not the intended recipient you are notified that disclosing, copying, distributing or taking any action in reliance on the contents of this information is strictly prohibited. E-mail transmission cannot be guaranteed to be secure or error-free as information could be intercepted, corrupted, lost, destroyed, arrive late or incomplete, or contain viruses. The sender therefore does not accept liability for any errors or omissions in the contents of this message, which arise as a result of e-mail transmission. If verification is required please request a hard-copy version.
