

DATE IN 3/14/2015	SUSPENSE	ENGINEER MAM	LOGGED IN 3/17/2015	TYPE NSL	APP NO PMAM1507643472
----------------------	----------	-----------------	------------------------	-------------	--------------------------

DHC PMAM1507643662

ABOVE THIS LINE FOR DIVISION USE ONLY

NEW MEXICO OIL CONSERVATION DIVISION

- Engineering Bureau -

1220 South St. Francis Drive, Santa Fe, NM 87505



ADMINISTRATIVE APPLICATION CHECKLIST

THIS CHECKLIST IS MANDATORY FOR ALL ADMINISTRATIVE APPLICATIONS FOR EXCEPTIONS TO DIVISION RULES AND REGULATIONS WHICH REQUIRE PROCESSING AT THE DIVISION LEVEL IN SANTA FE

Application Acronyms:

[NSL-Non-Standard Location] [NSP-Non-Standard Proration Unit] [SD-Simultaneous Dedication]
[DHC-Downhole Commingling] [CTB-Lease Commingling] [PLC-Pool/Lease Commingling]
[PC-Pool Commingling] [OLS - Off-Lease Storage] [OLM-Off-Lease Measurement]
[WFX-Waterflood Expansion] [PMX-Pressure Maintenance Expansion]
[SWD-Salt Water Disposal] [IPI-Injection Pressure Increase]
[EOR-Qualified Enhanced Oil Recovery Certification] [PPR-Positive Production Response]

[1] TYPE OF APPLICATION - Check Those Which Apply for [A]

[A] Location - Spacing Unit - Simultaneous Dedication

☒ NSL ☒ NSP ☐ SD

Check One Only for [B] or [C]

[B] Commingling - Storage - Measurement

☒ DHC ☐ CTB ☐ PLC ☐ PC ☐ OLS ☐ OLM

[C] Injection - Disposal - Pressure Increase - Enhanced Oil Recovery

☐ WFX ☐ PMX ☐ SWD ☐ IPI ☐ EOR ☐ PPR

[D] Other: Specify _____

[2] NOTIFICATION REQUIRED TO: - Check Those Which Apply, or Does Not Apply

[A] ☒ Working, Royalty or Overriding Royalty Interest Owners

[B] ☒ Offset Operators, Leaseholders or Surface Owner

[C] ☒ Application is One Which Requires Published Legal Notice

[D] ☒ Notification and/or Concurrent Approval by BLM or SLO
U.S. Bureau of Land Management - Commissioner of Public Lands, State Land Office

[E] ☐ For all of the above, Proof of Notification or Publication is Attached, and/or,

[F] ☐ Waivers are Attached

[3] SUBMIT ACCURATE AND COMPLETE INFORMATION REQUIRED TO PROCESS THE TYPE OF APPLICATION INDICATED ABOVE.

[4] **CERTIFICATION:** I hereby certify that the information submitted with this application for administrative approval is **accurate** and **complete** to the best of my knowledge. I also understand that **no action** will be taken on this application until the required information and notifications are submitted to the Division.

Note: Statement must be completed by an individual with managerial and/or supervisory capacity.

Jordan L. Kessler
Print or Type Name

Signature

Attorney

Title

jlkessler@hollandhart.com

e-mail Address

Date

3/16/15

- NSL 7.2623
- DHC 4751
- WFX Energy Production, LLC
120782

well
- CHACO 2308 040
45PH
30-045-35615
Pool
- Basin Mancos
97232
- Nageezi Gallup
47540



March 16, 2015

VIA HAND DELIVERY

David Catanach
Oil Conservation Division
New Mexico Department of Energy,
Minerals and Natural Resources
1220 South Saint Francis Drive
Santa Fe, New Mexico 87505

Re: Application of WPX Energy Production, LLC for administrative approval of a 80.72-acre non-standard spacing unit in the Basin Mancos Gas Pool; approval of two unorthodox well locations in the spacing unit; and approval of downhole commingling of the Nageezi Gallup Pool (Pool Code 47540) and the Basin Mancos Gas Pool (Pool Code 97232), San Juan County, New Mexico.

Dear Mr. Catanach:

WPX Energy Production, LLC (OGRID 120782) owns a leasehold interest in the N/2 N/2 of Section 5, Township 23 North, Range 8 West, N.M.P.M., San Juan County, New Mexico. WPX plans to drill the **Chaco 2308-04D 282H Well** and the **Chaco 2308-04D 458H Well** as horizontal wells in the N/2 N/2 of Section 5. The **Chaco 2308-04D 282H Well** will be drilled from a surface location of 480 feet from the North line, 777 feet from the West line (Lot 4) of Section 4. The completed interval will commence no closer than 380 feet from the North line, 380 feet from the East line (Lot 1) and the final perforation will be 380 feet from the North line, 331 feet from the West line (Lot 4) of Section 5. The **Chaco 2308-04D 458 Well** will be drilled from a surface location at 484 feet from the North line, 755 feet from the West line (Lot 4) in Section 4. The completed interval will begin at approximately 1246 feet from the North line, 380 feet from the East line (Lot 1), and the last perforation will be no closer than 1296 from the North line, 331 feet from the West line (Lot 4) of Section 5.

The NE/4 of said Section 5 is located in the Basin-Mancos Gas Pool (97232) and subject to the special rules for that pool created under Order R-12984. The NW/4 of said Section 5 is located in the Nageezi-Gallup Pool (47540), an oil pool that is not listed in paragraphs (3) and (4) of Order R-12984. The Nageezi Gallup Pool (47540) is subject to 40-acre spacing and 330 foot setbacks per Statewide Rule 19.15.15.9 NMAC.

The special rules for the Basin-Mancos Gas Pool require that an oil well drilled within the area encompassed by these rules that is near an oil pool not listed in paragraphs (3) and (4) of Order R-12984 must conform to the special rules for the Basin-Mancos Gas Pool. See Appendix



A to Order R-12984 (special rules) at Rule 1. These special rules require 320-acre spacing and that the well remains 660 feet from the outer boundary of the spacing unit. *Id.* at Rule 2.

The completed interval of the **Chaco 2308-04D 282H Well** located in the Nageezi-Gallup Pool in the N/2 NW/4 of Section 5 will be at a standard location. However, the remaining portion of the wellbore located in the Basin-Mancos Gas Pool in the N/2 NE/4 of Section 5 will have dedicated to it a non-standard 80.72-acre spacing unit comprised of Lots 1 and 2 instead of the 320-acre spacing unit required by the special pool rules. In addition, the portion of the wellbore in the N/2 NE/4 will be at a non-standard location 380 feet from the outer boundary of the proposed unit instead of 660 feet required by the special rules.

The completed interval of the **Chaco 2308-04D 458 Well** located in the Nageezi-Gallup Pool in the N/2 NW/4 of Section 5 will be at a standard location. However, the remaining portion of the wellbore located in the Basin-Mancos Gas Pool in the N/2 NE/4 of Section 5 will have dedicated to it a non-standard 80.72-acre spacing unit comprised of Lots 1 and 2 instead of the 320-acre spacing unit required by the special pool rules. In addition, the portion of the wellbore in the N/2 NE/4 will be at a non-standard location 380 feet from the outer boundary of the proposed unit instead of 660 feet required by the special rules.

To efficiently develop this acreage under these circumstances, WPX requires approval of the following:

- (1) Pursuant to NMAC 19.15.15.11(B)(2), approval of a non-standard 80.72-acre spacing and proration unit in the Basin Mancos Gas Pool, comprised of the N/2 NE/4 of Section 5;
- (2) Pursuant to NMAC 19.15.15.13(C), approval of two unorthodox locations in the Basin Mancos Gas Pool;
- (3) Pursuant to NMAC 19.15.12.11.C(1), approval of the commingling of production from the Nageezi-Gallup Pool and the Basin-Mancos Gas Pool for each of WPX's two proposed horizontal wells to be located in the N/2 N/2 of said Section 5.

Exhibit 1 is a land plat of Section 5 and the surrounding sections showing the location of the **Chaco 2308-04D 282H Well** and the **Chaco 2308-04D 458 Well** in the N/2 N/2 of Section 5 and the adjoining spacing units and wells.

Exhibits 2a and 2b are Well Location and Acreage Dedication Plats (Form C-102s) showing that as a result of the 660 foot setbacks required by the special rules for the Basin Mancos Gas Pool, the proposed completed intervals for the **Chaco 2308-04D 282H Well** and the **Chaco 2308-04D 458H Well** encroach on the spacing and proration units to the North, Northeast, East, Southeast, and South.

HOLLAND & HART



Exhibit 3 is a copy of a completed form C-107-A (application for downhole commingling).

Exhibit 4 is a list of the affected parties for both the request for approval of the non-standard well location and for the request for the creation of a non-standard spacing unit in the Basin-Mancos Gas Pool. A copy of this application with all attachments has been sent by certified mail to each of these affected parties advising them that if they have an objection they must file it in writing with the division within 20 days from the date the division receives this application.

Exhibit 5 is a copy of the notice published in the Farmington Daily Times directed to Indian allottees for WPX's application for downhole commingling.

Your attention to this matter is appreciated.

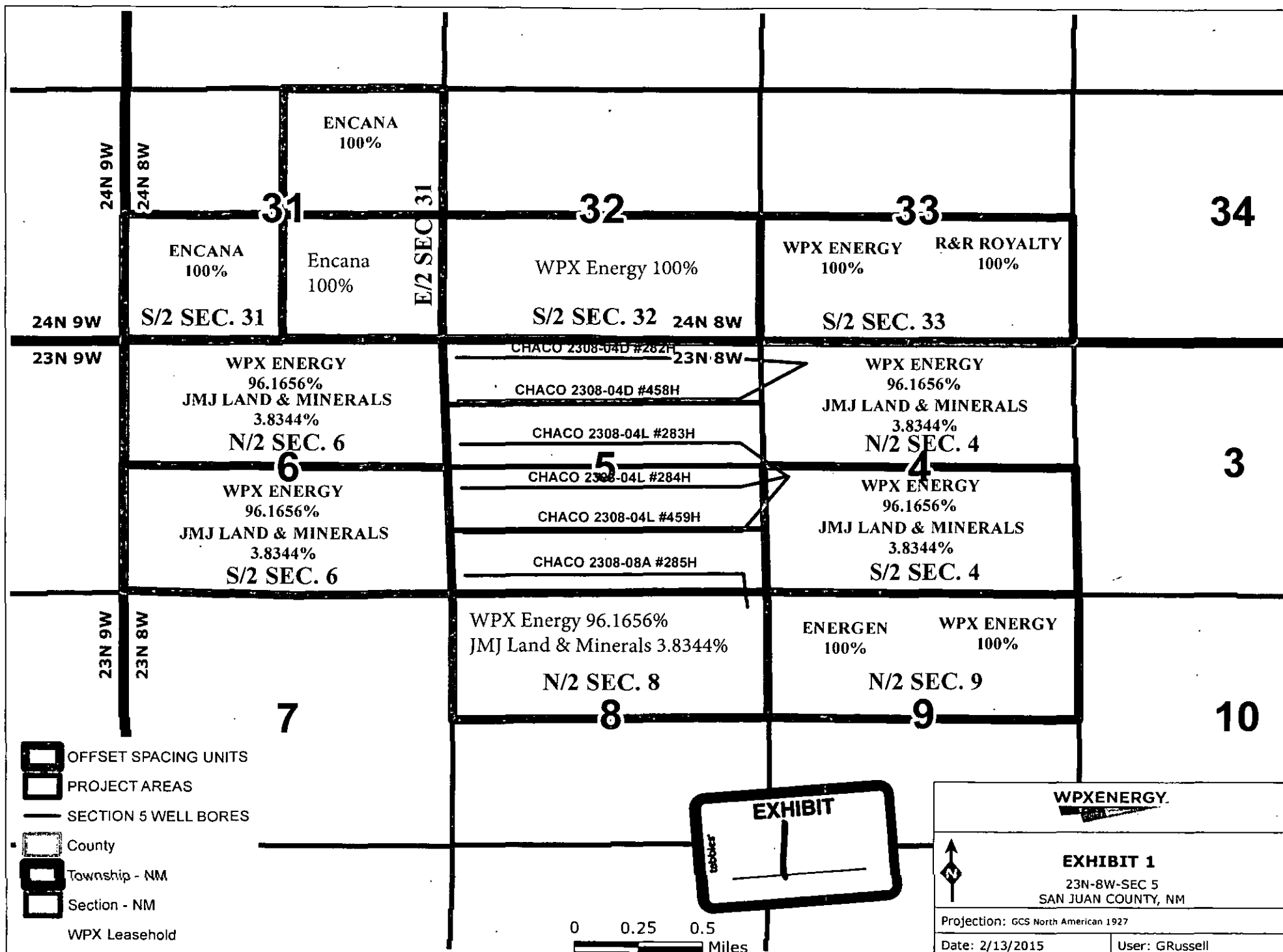
Sincerely,

Jordan L. Kessler

**ATTORNEY FOR
WPX ENERGY PRODUCTION, LLC**

cc: Bureau of Land Management
Farmington Field Office
6251 College Blvd. Suite A
Farmington, NM 87402

Federal Indians Mineral Office
6251 College Blvd, Suite B
Farmington, NM 87402



District I
1625 N. French Drive, Hobbs, NM 88240
Phone: (575) 393-6161 Fax: (575) 393-0720

District II
611 S. First Street, Artesia, NM 88210
Phone: (575) 748-1283 Fax: (575) 748-9720

District III
1000 Rio Brazos Road, Aztec, NM 87410
Phone: (505) 334-6178 Fax: (505) 334-6170

District IV
1220 S. St. Francis Drive, Santa Fe, NM 87505
Phone: (505) 476-3460 Fax: (505) 476-3452

State of New Mexico
Energy, Minerals & Natural Resources Department

Form C-102
Revised August 1, 2011

Submit one copy to
Appropriate District Office

OIL CONSERVATION DIVISION
1220 South St. Francis Drive
Santa Fe, NM 87505

☐ AMENDED REPORT

EXHIBIT

2b

WELL LOCATION AND ACREAGE DEDICATION PLAT

*API Number 30-045-35615	*Pool Code 47540 / 97232	*Pool Name NAGEEZI GALLUP / BASIN MANCOS
*Property Code CHACO 2308-04D	*Property Name CHACO 2308-04D	*Well Number 458H
*GRID No. 120782	*Operator Name WPX ENERGY PRODUCTION, LLC	*Elevation 7078'

¹⁰ Surface Location

UL or lot no.	Section	Township	Range	Lot	Feet from the	North/South line	Feet from the	East/West line	County
0	4	23N	8W	4	484	NORTH	755	WEST	SAN JUAN

¹¹ Bottom Hole Location If Different From Surface

UL or lot no.	Section	Township	Range	Lot	Feet from the	North/South line	Feet from the	East/West line	County
0	5	23N	8W	4	1297	NORTH	230	WEST	SAN JUAN

*Dedicated Acres 161.44 Acres N/2 N/2 - Section 5	*Joint or Infill	*Consolidation Code	*Order No.
---	------------------	---------------------	------------

NO ALLOWABLE WILL BE ASSIGNED TO THIS COMPLETION UNTIL ALL INTERESTS HAVE BEEN CONSOLIDATED OR A NON-STANDARD UNIT HAS BEEN APPROVED BY THE DIVISION

END-OF-LATERAL
1297' FNL 230' FWL
SECTION 5, T23N, R8W
LAT: 36.260028°N
LONG: 107.712656°W
DATUM: NAD1927

LAT: 36.260041°N
LONG: 107.713268°W
DATUM: NAD1983

RS1 TOOL
1296' FNL 331' FWL
SECTION 5, T23N, R8W
LAT: 36.260030°N
LONG: 107.712313°W
DATUM: NAD1927

LAT: 36.260043°N
LONG: 107.712925°W
DATUM: NAD1983

POINT-OF-ENTRY
1246' FNL 380' FWL
SECTION 5, T23N, R8W
LAT: 36.260157°N
LONG: 107.696795°W
DATUM: NAD1927

LAT: 36.260170°N
LONG: 107.697407°W
DATUM: NAD1983

SURFACE LOCATION
484' FNL 755' FWL
SECTION 4, T23N, R8W
LAT: 36.262244°N
LONG: 107.693007°W
DATUM: NAD1927

LAT: 36.262256°N
LONG: 107.693619°W
DATUM: NAD1983

¹⁷ OPERATOR CERTIFICATION
I hereby certify that the information contained herein is true and complete to the best of my knowledge and belief, and that this organization either owns a working interest or unleased mineral interest in the land including the proposed bottom-hole location or has a right to drill this well at this location pursuant to a contract with an owner of such a mineral or working interest, or to a voluntary pooling agreement or a compulsory pooling order heretofore entered by the division.

Signature _____ Date _____

Printed Name _____

E-mail Address _____

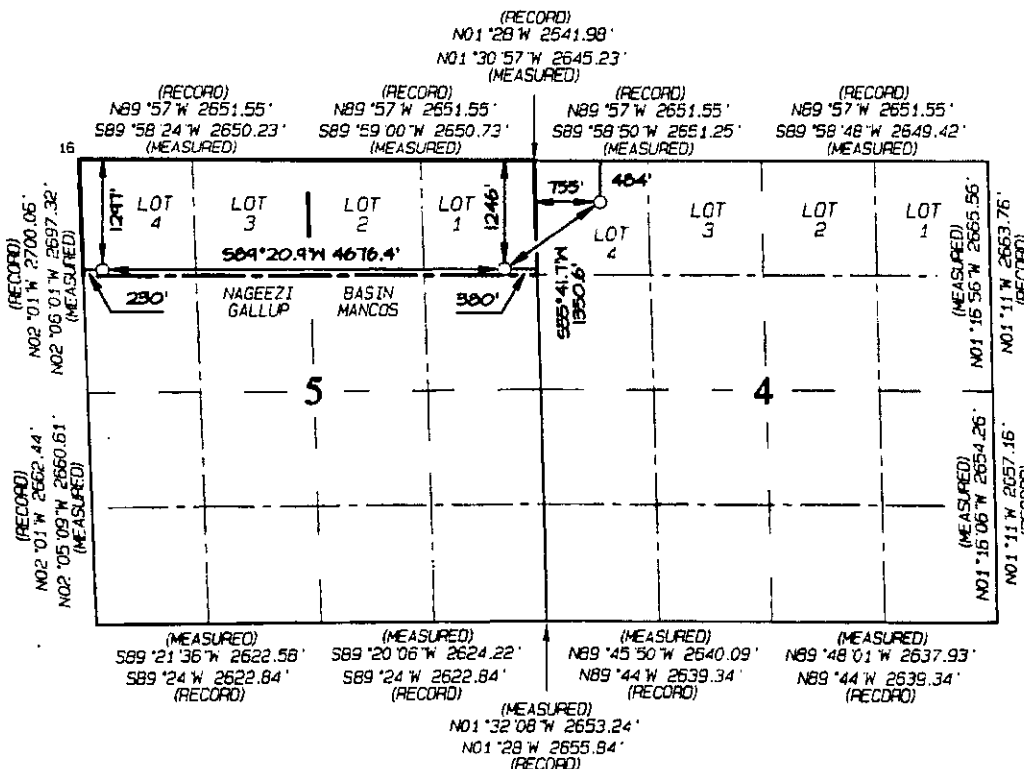
¹⁸ SURVEYOR CERTIFICATION
I hereby certify that the well location shown on this plat was plotted from field notes of actual surveys made by me or under my supervision, and that the same is true and correct to the best of my belief.

Date Revised: JANUARY 7, 2015
Date of Survey: AUGUST 8, 2014

Signature and Seal of Professional Surveyor



JASON C. EDWARDS
Certificate Number 15269



District I
1625 N. French Drive, Hobbs, NM 88240

District II
311 E. First St., Amarillo, NM 89120

District III
1500 Rio Grande Road, Aztec, NM 87410

District IV
1220 S. St. Francis Dr., Santa Fe, NM 87505

State of New Mexico
Energy, Minerals and Natural Resources Department

Oil Conservation Division
1220 South St. Francis Dr.
Santa Fe, New Mexico 87505

Form C-107A
Revised August 1, 2011

APPLICATION TYPE

☒ Single Well
☐ Establish Pre-Approved Pools
EXISTING WELLBORE
☐ Yes ☐ No

APPLICATION FOR DOWNHOLE COMMINGLING

Operator WFX ENERGY PRODUCTION, LLC

P.O. BOX 640, AZTEC NM 87410

Address

Lease CHACO 2308-04D

Well No. #458H

Unit Letter-Section-Township-Range D-4-23N-08W

County SAN JUAN

OGRID No. 120782 Property Code 313897 API No. 30-045-35615 Lease Type: ☒ Federal ☐ State ☐ Fee

DATA ELEMENT	UPPER ZONE	INTERMEDIATE ZONE	LOWER ZONE
Pool Name	BASIN MANCOS		NAGBEZI GALLUP
Pool Code	97232		47540
Top and Bottom of Pay Section (Perforated or Open-Hole Interval)	6111' - 10,638'	<div>Note: This Commingle application is to commingle two pools in the same formation. This will be a horizontal well bore and the entire producing lateral will be 6111' - 10,638' MD.</div>	6111' - 10,638'
Method of Production (Flowing or Artificial Lift)	Artificial Lift		Artificial Lift
Bottomhole Pressure (Note: Pressure data will not be required if the bottom perforation in the lower zone is within 150% of the depth of the top perforation in the upper zone)	1635 psi		1635 psi
Oil Gravity or Gas BTU (Degree API or Btu BTU)	40 degree API		40 degree API
Producing, Shut-In or New Zone	New Zone		New Zone
Date and Oil/Gas/Water Rates of Last Production (Note: For new zones with no production history, applicant shall be required to attach production estimates and supporting data.)	Date: 3/12/2015 Rates: 196 BOPD - based on CHACO 2308-03L #405H	Date: Rates:	Date: 3/12/2015 Rates: 196 BOPD - based on CHACO 2308-03L #405H
Fixed Allocation Percentage (Note: If allocation is based upon something other than current or past production, supporting data or explanation will be required.)	Oil Gas 49.5% 49.5%	Oil Gas % %	Oil Gas 50.5% 50.5%

ADDITIONAL DATA

Are all working, royalty and overriding royalty interests identical in all commingled zones?
If not, have all working, royalty and overriding royalty interest owners been notified by certified mail?

Yes ☐ No ☒
Yes ☒ No ☐

Are all produced fluids from all commingled zones compatible with each other?

Yes ☒ No ☐

Will commingling decrease the value of production?

Yes ☐ No ☒

If this well is on, or communitized with, state or federal lands, has either the Commissioner of Public Lands or the United States Bureau of Land Management been notified in writing of this application?

Yes ☒ No ☐

NMOCD Reference Case No. applicable to this well: _____

Attachments:

- C-102 for each zone to be commingled showing its spacing unit and acreage dedication.
- Production curve for each zone for at least one year. (If not available, attach explanation.)
- For zones with no production history, estimated production rates and supporting data.
- Data to support allocation method or formula.
- Notification list of working, royalty and overriding royalty interests for uncommon interest cases.
- Any additional statements, data or documents required to support commingling.

PRE-APPROVED POOLS

If application is to establish Pre-Approved Pools, the following additional information will be required:

- List of other orders approving downhole commingling within the proposed Pre-Approved Pools
- List of all operators within the proposed Pre-Approved Pools
- Proof that all operators within the proposed Pre-Approved Pools were provided notice of this application.
- Bottomhole pressure data.

I hereby certify that the information above is true and complete to the best of my knowledge and belief.

SIGNATURE Heather Riley TITLE REGULATORY MANAGER DATE 4/6/15

TYPE OR PRINT NAME HEATHER RILEY TELEPHONE NO. (505) 333-1822

E-MAIL ADDRESS heather.riley@wfxenergy.com

EXHIBIT 4

Affected Parties for Non-Standard Location and Non-Standard Proration Unit:

Encana

JMJ Land & Minerals

R&R Royalty

Energen

Overriding Royalty Interest Owners:

John E. Pledger
No known address

Mazzola & Co.
14624 Fenton St.
Bloomfield, CO 80020

Allottees:

Theresa Ann Harrison, aka Theresa Ann Harrison Asad, aka
Theresa Harrison Asad Turnegatan
#66 16479 Kista Swed, Sweden

Adrian M. Chavez
1119 James Circle, Space 16
Bloomfield, NM 87413

Albert Tsosie
2500 W. Apache St., Apt. 9102
Farmington, NM 87401

Albert Yazzie
P.O. Box 5235
Farmington, NM 87499

Alice Augustine
305 E 28th APT 101
Farmington, NM 87401

Alice Benally
P.O. Box 1602
Crownpoint, NM 87313

Alice Jim, aka Alice Jim Sandoval, aka Alice J.
Sandoval
P.O. Box 1946
Bloomfield, NM 87413

Alison J. Friedli
211 Monticello CT Apt 1B
Newport News, VA 23602

Alonzo A. Arviso, aka Alonzo Arviso
P.O. Box 1028
Crownpoint, NM 87313

Alvin Garcia
P.O. Box 512
Bloomfield, NM 87413

Ambrose Garcia
P.O. Box 2276
Bloomfield, NM 87413

Andrew L. Beyale, aka Andrew L. Beyal
P.O. Box 44
Fort Defiance, AZ 86504

Andy Beyale
P.O. Box 1175
Fruitland, NM 87416

Andy Norberto
P.O. Box 302
Nageezi, NM 87037

Anna Begay
HC 61 Box 85
Winslow, AZ 86047.

Anna Mae Chavez
P.O. Box 3551
Shiprock, NM 87420

Anna Mae Chavez, aka Anna C. Martinez
P.O. Box 1411
Cuba, NM 87013

Annie Chiquito
P.O. Box 2264
Bloomfield, NM 87413

Annie I. Begay
7513 Seattle Slew Dr., Apt. 1001
Ft Worth, TX 76112

April Brown
3903 Wellington St.
Farmington, NM 87402

Arabelle Garcia
P.O. Box 1054
Bloomfield, NM 87413

Arnold L. Norberto, Sr., deceased (aka Arnold L. Norberto)
P.O. Box 753
Crownpoint, NM 87313

Arnold Larry Norberto, Jr., aka Arnold L. Norberto, Jr.
P.O. Box 753
Crownpoint, NM 87313

Arthur Leon Arviso, Jr.
P.O. Box 1542
Crownpoint, NM 87313

Autumn Charrise Chavez Inez
P.O. Box 308
Dulce, NM 87528

Bernice Boone
P.O. Box 3824
Window Rock, AZ 86515

Bert Sandoval
P.O. Box 1905
Shiprock, NM 87420

Bessie Ignacio
P.O. Box 2124
Farmington, NM 87499

Bessie Sam Yazzie
701 Bergin Lane, Apt. 5
Bloomfield, NM 87413

Bessie Seschillie, aka Bessie K. Seschillie
P.O. Box 1797
Crownpoint, NM 87313

Betsy Sandoval
P.O. Box 663
Aberdeen, SD 57402

Betty C. Werito, aka Betty Werito
11001 Bretwood Hills NE
Albuquerque, NM 87112

Betty L. Ayze
P.O. Box 142
Nageezi, NM 87037

Betty Lou Norberto (aka Betty L. Norberto)
P.O. Box 382
Nageezi, NM 87037

Betty M. LaFontaine, aka Betty LaFontaine (aka
Betty W. LaFontaine)
1706 Patricia Ln
Orange Park, FL 32073

Brenda A. James
P.O. Box 139
Red Valley, AZ 86544

Brenda Perry (aka Brenda White)
P.O. Box 414
Crownpoint, NM 87313

Bruce Jim
P.O. Box 1174
Farmington, NM 87499

Calvert Garcia
#5 CR 5245
Bloomfield, NM 87413

Calvin Chavez
4633 Gila St., Trlr 8
Farmington, NM 87402

Calvin Jim
P.O. Box 6487
Farmington, NM 87499

Calvin Martinez, aka Calvin Martinez Sr.
P.O. Box 1812
Dulce, NM 87528

Carl Jim
P.O. Box 264
Bloomfield, NM 87413

Carlita (Carmelita) Jim, aka Carlita Pinto
P.O. Box 723
Cuba, NM 87013

Carol Lea Ohse
4640 Oak Hill Road
Stock Port, OH 43787

Cecil Jim, Sr.
P.O. Box 1203
Cuba, NM 87013

Charles Sylvester (aka Charles H. Sylvester, Sr.)
P.O. Box 6
Nageezi, NM 87037

Cheryl (Sharon) Jim, aka Cheryl Jim
3330 Burson Ln.
Farmington, NM 87402

Cheryl Rarrick
59 Road 3323
Aztec, NM 87410

Clarence Costillo
P.O. Box 404
Nageezi, NM 87037

Claribelle Garcia Jose
P.O. Box 1392
Bloomfield, NM 87413

Claudia Garcia
P.O. Box 1725
Bloomfield, NM 87413

Conrad C. Martinez
30117 Hwy 160, Trlr 11
Durango, CO 81301

Conrad J. Martinez
30117 Hwy 160, Trlr 11
Durango, CO 81301

Damien R. Jim
11728 Wild Horse Trl SE
Albuquerque, NM 87123

Daniel Norberto
HC 79 Box 1523
Cuba, NM 87013

Darlene Garcia
305 Lupine Ln
Farmington, NM 87401

Darrell Chavez
525 N. 1st St., Trlr 36
Bloomfield, NM 87413

Darrell W. Arviso
P.O. Box 1575
Crownpoint, NM 87313

Daryl Karisten Chavez
P.O. Box 395
Dulce, NM 87528

Dave Lewis Nez
1765 W. Summer Dawn Dr.
Tucson, AZ 85746

Debra Ann Kessler
3715 W. 1st St., Apt. 510
Los Angeles, CA 90004

Dechelle L. Henry
P.O. Box 1152
Bloomfield, NM 87413

Denise Rae Chavez
P.O. Box 395
Dulce, NM 87528

Dianne June Arviso (aka Diane J. Kotsedakis)
36491 Yamas Dr APT 2908
Wildomar, CA 92595

Donovan Curtis Paul
501 Ouray Ave
Farmington, NM 87401

Dorothy Norberto
P.O. Box 35
Nageezi, NM 87037

Eddie Augustine
P.O. Box 2110
Kaibeto, AZ 86053

Eddie Garcia, Jr.
P.O. Box 1424
Bloomfield, NM 87413

Eleanor B. Johnson
P.O. Box 24
Nageezi, NM 87037

Eleanor Garcia Soce
818 E. Main St., Trlr 22
Farmington, NM 87401

Elouise Baker
P.O. Box 1703
Bloomfield, NM 87413

Elvis Garcia
P.O. Box 181
Bloomfield, NM 87413

Eric Nathan Sandoval
2512 N. Mesa Dr.
Farmington, NM 87401

Erin White
2834 S. Extension Rd, Unit 2069
Mesa, AZ 85210

Ernest Chavez, Sr., aka Ernest Chavez
P.O. Box 1342
Bloomfield, NM 87413

Ervin Leo Curtis, aka Ervin Curtis
1115 James Cir.
Bloomfield, NM 87413

Esther A. Yazzie, aka Sharon A. Yazzie
P.O. Box 1654
Bloomfield, NM 87413

Esther Sandoval, aka Esther Jim
P.O. Box 6696
Farmington, NM 87499

Eunice Augustine Antonito, aka Eunice Antonito
P.O. Box 524
Blanco, NM 87412

Eunice Chavez
P.O. Box 631
Dulce, NM 87528

Eva Pacheco Kenneth, aka Eva Pacheco, aka Eva
M. Pachaco Kenneth, aka Eva M. Pacheco Kenneth
42 Road 5580
Farmington, NM 87407

Evangeline Garcia (aka Evangeline Tsosie)
P.O. Box 2482
Farmington, NM 87499

Evangeline Yazzie
P.O. Box 5235
Farmington, NM 87499

Evelyn (Erinlene) Chavez, aka Evelyn C. Lopez
P.O. Box 1411
Cuba, NM 87013

Evelyn Pinto
4307 Topke Ct NE
Albuquerque, NM 87109

Evelyn R. Platero, aka Evelyn Norberto (aka
Evelyn Platero)
P.O. Box 794
Crownpoint, NM 87313

Frances Chavez (aka Frances Slim)
P.O. Box 415
Nageezi, NM 87037

Frances Keetso
P.O. Box 24
Counselor, NM 87018

Freddie P. Costillo (aka Freddie P. Castillo)
P.O. Box 396
Nageezi, NM 87037

Freddie Sam
P.O. Box 1822
Bloomfield, NM 87413

Gary M. Sandoval
P.O. Box 3788
Tuba City, AZ 86045

Ge Hon Es pah Cayadito, aka Louise Julian
Cayadito
P.O. Box 10156
Albuquerque, NM 87184

George Jim, Jr.
4609 Spring Mist Ln
Farmington, NM 87401

Georgie Ann George
P.O. Box 993
Ravenswood, WV 26164

Gerald Dietrich, Jr.
2194 N. Cougar Way
Meridian, ID 83646

Gilbert Roger Sandoval
P.O. Box 3734
Window Rock, AZ 86515

Gloria White (aka Gloria Price)
P.O. Box 1851
Page, AZ 86040

Harold Pacheco, aka Herold Pacheco
P.O. Box 2021
Bloomfield, NM 87413

Harold Sam, aka Harold G. Sam, Sr.
P.O. Box 5566
Farmington, NM 87499

Harrison Ignacio
P.O. Box 733
Kayenta, AZ 86033

Harrison Lopez
P.O. Box 22
Bloomfield, NM 87413

Harry H. Chavez, aka Harry Chavez
P.O. Box 373
Nageezi, NM 87037

Harry Sanchez
P.O. Box 234
Nageezi, NM 87037

Harry Vigil
P.O. Box 6805
Farmington, NM 87499

Helen C. Vigil, aka Helen Chavez Virgil, aka
Helen Vigil
P.O. Box 3
Dulce, NM 87528

Henderson Chavez
P.O. Box 17
Nageezi, NM 87037

Henry Chavez
P.O. Box 285
Nageezi, NM 87037

Henry Frank
P.O. Box 192
Nageezi, NM 87037

Henry Tsosie
126 E. Main St.
Farmington, NM 87401

Herman Augustine
P.O. Box 1552
Aztec, NM 87410

Hubert V. Chavez, aka Hubert Chavez
P.O. Box 423
Dulce, NM 87528

Ira M. Willie
758 Stagecoach Trl
Durango, CO 81301

Irene Augustine
301 Bette Clair ST SE
Albuquerque, NM 87123

Irene Sam (aka Irene S. Lopez)
P.O. Box 107
Nageezi, NM 87037

Irvin Sam
434 N. 3rd
Bloomfield, NM 87413

Isabelle Lope Garcia, aka Isabelle L. Garcia
P.O. Box 3314
Farmington, NM 87499

James Augustine, aka Jimmie Augustine, aka
Jimmie H. Augustine, aka Jimmie H. Augustine Sr.
P.O. Box 43
Lupton, AZ 86508

Jane Bitsillie, aka Jane Bitsilly (aka Jane Bisilly)
P.O. Box 2164
Bloomfield, NM 87413

Janelle Kate Laughlin
9677 Eagle Ranch Rd, Apt #2712
Albuquerque, NM 87114

Janine Lozano Garcia
2705 White Oak Dr.
Plano, TX 75074

Jason E. James
P.O. Box 3856
Shiprock, NM 87420

Jerad Ivan Laughlin
P.O. Box 963
Fort Defiance, AZ 86504

Jerilyn Ann Yazzie a/k/a Jerilyn A. Yazzie
P.O. Box 5235
Farmington, NM 87499

Jerry Vigil
P.O. Box 1836
Farmington, NM 87499

Jessie Martinez Sam, aka Jessie M. Sam
P.O. Box 212
Counselor, NM 87018

Jessie Ranck
7305 Catbrier Ct.
Ft Worth, TX 76137

Jimmie Chavez, aka Jimmie N. Chavez (aka Jimmy
N. Chavez)
P.O. Box 81584
Albuquerque, NM 87198

Joan Erilene Chavez, aka Erinlene Chavez
P.O. Box 1133
Waterflow, NM 87421

Joanne Ignacio
P.O. Box 813
Sanders, AZ 86512

Joe Blackie, deceased
P.O. Box 68
Nageezi, NM 87037

Joe Tsosie, aka Joe Tsosie, Sr.
126 E. Main St.
Farmington, NM 87401

John Augustine, Jr.
P.O. Box 214
Nageezi, NM 87037

John Lewis Pierson
596 Poca Rd.
Looneyville, WV 25259

John P. Comanche
20 Road 7588
Bloomfield, NM 87413

Johnny R. Ignacio
10219 Karen Ave NE
Albuquerque, NM 87111

Juanita C. Castillo Toledo (aka Juanita C. Castillo)
917 Kent Avenue NW, Apt. B
Albuquerque, NM 87102
Judy C. Werito
2427 Jefferson Ave., Apt. C106

Julia Chavez, aka Julie Ann Chavez, aka Julia Ann
Augustine
P.O. Box 373
Nageezi, NM 87037

Julian R. Sandoval
1166 Nelrose Ave.
Venice, CA 90291

June Benally a/k/a June Augustine
3112 Crescent AVE
Farmington, NM 87401

Kee Jim, aka Kee Willie Jim
HC 79 Box 1521
Cuba, NM 87013

Kenneth Chavez
P.O. Box 396
Dulce, NM 87528

Kenneth Norberto
P.O. Box 973
Chinle, AZ 86503

Johnnie Martin (aka Johnnie M. Martin)
P.O. Box 272
Fort Defiance, AZ 86504

Jonathan R. Ignacio (aka Jonathan P. Lewis)
P.O. Box 111
San Ysidro, NM 87053

Julia C. Charley
512 W. Blanco Blvd., Apt. 27
Bloomfield, NM 87413

Julian Keith Laughlin, Jr.
P.O. Box 1184
Ft Defiance, AZ 86504

Julian Sam
P.O. Box 221
Counselor, NM 87018

Junior Norberto (aka Kee Norberto, Jr.)
HC 79 Box 1559
Cuba, NM 87013

Kee Vigil, Jr.
P.O. Box 1563
Crownpoint, NM 87313

Kenneth Kim George
P.O. Box 1216
Durango, CO 81302

Kenneth White
9202 N. 19th Ave., Apt. 264
Phoenix, AZ 85021

Laffie Begay, Sr. (aka Laffie Begay Estate)
P.O. Box 571
Fort Wingate, NM 87316

Landree Toni Chavez
P.O. Box 395
Dulce, NM 87528

Larry Monroe Thompson, Jr.
P.O. Box 1031
Aztec, NM 87410

Laura J. Yazzie (aka Laura J. Costillo)
P.O. Box 97
Nageezi, NM 87037

Laverna Martinez
4515 Arrowhead Ridge Dr. SE, Apt 812
Rio Rancho, NM 87124

Laverta Martinez
1300 New Hampshire St., Lot 63
Rock Springs, WY 82901

Lee Norberto
P.O. Box 69
Nageezi, NM 87037

Lenora Mae Draper (aka Lenora Mae Morales)
P.O. Box 476
Kirtland, NM 87417

Leo Pacheco, aka Leo Pacheco Sr.
P.O. Box 281
Bloomfield, NM 87413

Leonard H. Lopez
987 E. Nolan Pl.
Chandler, AZ 85249

Lester B. Norberto
P.O. Box 973
Chinle, AZ 86503

Levi Joe Curtis, aka Levi J. Curtis
P.O. Box 1533
Kirtland, NM 87417

Loretta Jim
801 Locust Pl NE, Apt. 1248AA
Albuquerque, NM 87102

Lorraine Curtis
501 Ouray AVE
Farmington, NM 87401

Lorraine Jose, aka Lorraine Augustine, aka Lori Jose
Coronado APT B-28
26 N Dustin AVE
Farmington, NM 87401

Lorraine Norberto
907 E Downington Ave
Salt Lake City, UT 84105

Louise Begay
P.O. Box 2451
Farmington, NM 87499

Louise Woody, deceased
P.O. Box BLL – RRTP
Chinle, AZ 86503

Lucinda Chavez
1119 James Circle, Space 16
Bloomfield, NM 87413

Lucy A. Benally, aka Lucy Benally
P.O. Box 753
Kirtland, NM 87417

Lula Commanche Todacheene, aka Lula C.
Todacheenie, aka Lula Tele
1676 Hollyberry Ct NE
Rio Rancho, NM 87144

Mabel Frank, aka Mabel Sanchez
10 Road 3183
Aztec, NM 87410

Mabel Penn, aka Mabel Clark Sandoval, aka Mabel
C. Penn
P.O. Box 3833
Farmington, NM 87499

Magdeline B. Chavez, aka Magdeline Chavez, aka
Magdalene Chavez
P.O. Box 1404
Fruitland, NM 87416

Marc Kevin Sandoval
3715 West 1st St., Apt 510
Los Angeles, CA 90004

Marie Chavez Herbert, aka Marie Chavez-Herbert
P.O. Box 2602
Kirtland, NM 87417

Marie Jim
1655 Tramview Ln NE
Rio Rancho, NM 87144

Marlinda Ann James
2011 Troy King RD TRLR 175
Farmington, NM 87401

Marsha M. Duncan, aka Marsha Duncan
P.O. Box 396
Waterflow, NM 87421

Martha Yazzie Sylvester
c/o Thomas Sylvester
P.O. Box 636
Dulce, NM 87528

Martin B. Norberto
HC 79 Box 1557
Cuba, NM 87013

Mary Jim Pine, aka Mary J. Pine
P.O. Box 2426
Bloomfield, NM 87413

Mary R. Martin (aka Mary Rose Martin)
P.O. Box 147
Crownpoint, NM 87313

Matthew D. Friedli
11305 W Coal Mine Dr
Littleton, CO 80127

Maxine C. Larvingo, aka Maxine Chavez, aka
Maxine Larvingo
P.O. Box 2026
Bloomfield, NM 87413

Melissa M. Thomas
2403 N. Gonzales St.
Las Vegas, NM 87701

Melvin Sam
#14 County Road 4903
Bloomfield, NM 87413

Michael J. Kelly
5582 Clay Rd.
Spencer, WV 25276

Michael Thomas, Jr.
2403 N. Gonzales St.
Las Vegas, NM 87701

Michelle Lynn Sandoval
1226 Prairie Ave.
Lawrence, KS 66044

Mike Jim
P.O. Box 2166
Bloomfield, NM 87413

Mike R. Sandoval
P.O. Box 1094
Window Rock, AZ 86515

Moana M. Leonard
P.O. Box 2932
Kirtland, NM 87417

Molly Mae Kay, aka Mollie M. Kay, aka Molly M.
James, aka Mollie M. James
P.O. Box 1352
Waterflow, NM 87421

Nancy C. Larvingo, aka Nancy Chavez Larvingo
P.O. Box 1241
Bloomfield, NM 87413

Nasben Sam, aka Nasban Sam
P.O. Box 212
Counselor, NM 87018

Nellie Sandoval
2512 N. Mesa Dr.
Farmington, NM 87401

Nelson R. Norberto, aka Nelson Robert Norberto
902 W Sycamore Ave
Bloomfield, NM 87413

Nick Chavez
P.O. Box 1083
Bloomfield, NM 87413

Ocie Rose Joe, aka Ocie R. Joe
1016 Glade Ln Apt 10
Farmington, NM 87401

Osmund Sam
P.O. Box 234
Nageezi, NM 87037

Ozzie Trujillo
653 N. 400 E
Price, UT 84501

Patricia Norberto, aka Patricia Harrison
4715 Gila ST TRLR 41
Farmington, NM 87402

Patrick E. James
1016 Glade Ln Apt 5
Farmington, NM 87401

Patrick Julian Sandoval
P.O. Box 224
Ganado, AZ 86505

Paul C. Augustine
9301 Volcano RD NM TRLR 98
Albuquerque, NM 87121

Paul Chavez
P.O. Box 631
Dulce, NM 87528

Phillip Augustine, aka Phillips E. Augustine
P.O. Box 571
Fruitland, NM 87416

Phoebe Ann Curtis
P.O. Box 1533
Kirtland, NM 87417

Phoebe Mae Garcia, aka Phoebe Anderson
P.O. Box 1872
Bloomfield, NM 87413

Raymond (Francis) Jim, aka Raymond Jim
P.O. Box 1204
Bloomfield, NM 87413

Raymond White, Jr.
P.O. Box 1913
Crownpoint, NM 87313

Regina Ann Sandoval Jackson, aka Regina Ann
Jackson
P.O. Box 1424
Window Rock, AZ 86515

Renee Sanchez
P.O. Box 1644
Cortez, CO 81321

Reynel Chavez, aka Reynell Chavez
P.O. Box 1622
Kirtland, NM 87417

Rickey Cayaditto, aka Ricky Cayaditto
4169 A East Route 9 PMB 265
Cuba, NM 87013

Ricky N. Norberto
2011 Troy King RD TRLR 175
Farmington, NM 87401

Robert Ignacio
P.O. Box 1696
Kayenta, AZ 86033

Robert Jim
936 10th Ave. NE
Rio Rancho, NM 87144

Roger Ignacio
P.O. Box 1643
Farmington, NM 87499

Rollen Martinez
c/o Julia Comanche,
P.O. Box 1358
Cuba, NM 87013

Ronald Edward James
P.O. Box 7376
Shonto, AZ 86054

Ronald Sandoval
704 N. Vine Ave., #1
Farmington, NM 87401

Ronnie Martinez
P.O. Box 637
Ignacio, CO 81137

Rose Marie Jim, aka Rose Marie Sanchez
P.O. Box 2062
Bloomfield, NM 87413

Rose Norberto Harrison, aka Rose N. Harrison,
aka Rose Harrison
2100 E Blanco Blvd #22
Bloomfield, NM 87413

Rosey N. Joe, aka Rose Ann Joe, aka Rose
Norberto, aka Rose A. Joe
HCR 79 Box 3013
Cuba, NM 87013

Rosita Augustine
301 Bette Clair ST SE
Albuquerque, NM 87123

Rosita Augustine
P.O. Box 214
Nageezi, NM 87037

Rudy Begay
39 Ranch DR
Shirley, NY 11967

Ruth I. Boo
P.O. Box 1476
Kayenta, AZ 86033

Samuel Sandoval, aka Samuel F. Sandoval
P.O. Box 2826
Shiprock, NM 87420

Sandy M. Garcia, aka Sandy M. Hernandez, aka
Sandy Hernandez
13095 W. Citation Dr., Lot E
Odessa, TX 79763

Sarah S. Castillo
P.O. Box 4894
El Paso, TX 79914

Sarah Werito, aka Sarah Werito Yazzie
P.O. Box 1031
Aztec, NM 87410

Sebrana L. Garcia
P.O. Box 512
Bloomfield, NM 87413

Shirley Marie Jim, aka Shirley Jim
P.O. Box 1174
Farmington, NM 87499

Stanford Chavez
P.O. Box 1505
Dulce, NM 87528

Stephen Chavez, aka Steven H. Chavez
P.O. Box 476
Fort Hall, ID 83203

Steven Ignacio
6410 Tantamount Ln.
Dayton , OH 45449

Susie Ignacio
2309 Honey Creek Ln
Arlington, TX 76006

Tamera Ann Thompson
435 Jefferson St.
American Falls, ID 83211

Tammy Renita Harrison, aka Tammy R.
Wethington
P.O. Box 6429
Navajo Dam, NM 87419

Ted Norberto, aka Ted C. Norberto
8309 Pebble Creek Way Unit 204
Littleton, CO 80126

Teddy Lopez
P.O. Box 386
Nageezi, NM 87037

Terry Lee Williams (aka Terry L. Lewis)
P.O. Box 318
Fort Defiance, AZ 86504

Theresa A. Morgan
P.O. Box 864
Crownpoint, NM 87313

Thomas L. Norberto, aka Thomas Norberto
P.O. Box 1425
Bloomfield, NM 87413

Thomas Sylvester
1124 N. Fairgrounds Rd 24
P.O. Box 10
Farmington, NM 87499

Tomacita Augustine
P.O. Box 226
Counselor, NM 87018

Tommy Tso Harrison (aka Tommy Harrison)
235 S Dustin RD
Farmington, NM 87401

Trinnie Jim
P.O. Box 181
Bloomfield, NM 87413

Troy Tsosie
P.O. Box 1461
Kirtland, NM 87417

Urania Chavez Antonio
P.O. Box 1541
Fruitland, NM 87416

Ushkath-Le-Kath Frank, aka Harry J. Harrison
2011 Troy King Rd, Trlr 72
Farmington, NM 87401

Ushkath-Ne-Yah Frank, aka Joe Harrison Sr.
P.O. Box 36
Nageezi, NM 87037

Val Thomas Harrison, aka Val T. Harrison
P.O. Box 6102
Farmington, NM 87499

Vera Jane Paul, aka Vera Jane Curtis
1115 James Cir.
Bloomfield, NM 87413

Vera O'John
P.O. Box 842
Ignacio, CO 81137

Verna Martinez, aka Verna Largo (Martinez)
P.O. Box 26
Nageezi, NM 87037

Vicent Darren Sylvester (aka Vincent D.
Sylvester)
1124 Fairgrounds Rd, Trlr 7
Farmington, NM 87401

Vinston Darrel Sylvester
1309 Griffin Ave., Apt. 10
Farmington, NM 87401

Virginia L. Harrison
15345 Hwy 172, Apt F2 #29
Ignacio, CO 81137

Virginia M. Harkes
P.O. Box 97
Nageezi, NM 87037

Wanda Rose Tsosie (aka Wanda R. Nakai Estate)
P.O. Box 1643
Kirtland, NM 87417

Wesley Trujillo
P.O. Box 1686
Wheatridge, CO 80034

Wilbert Garcia
P.O. Box 1658
Kirtland, NM 87417

Wilbert L. Trujillo, aka Wilbert Trujillo
P.O. Box 602
Aztec, NM 87410

William Chavez, Sr., deceased
P.O. Box 384
Nageezi, NM 87307

William Tsosie
P.O. Box 5814
Farmington, NM 87499

Willis W. Trujillo, aka Willis Trujillo
23491 County Rd M
Cortez, CO 81321

Zelda Gail Garcia
#7 CR 5245
Bloomfield, NM 87413

NO ADDRESS:

Alice J. Chavez
Antonette Janie Begay
Betty Norberto, deceased
Doraine Curtis Paul
Elmer Curtis, deceased
George Chavez, deceased
Jerry Lee Norberto a/k/a Jerry Norberto, deceased
Jimmy Sam
Marian Norberto, deceased
Rita Charley, deceased (aka Rita C. Torrivio
Estate)
Ruth Francisco (aka Ruth Platero Estate)
Sean Thomas Harrison a/k/a Sean E. Harrison

AFFIDAVIT OF PUBLICATION


Ad No. 71220

STATE OF NEW MEXICO County of San Juan:


JOHN ELCHERT, being duly sworn says:
That HE is the PUBLISHER of THE DAILY TIMES, a daily newspaper of general circulation published in English at Farmington, said county and state, and that the hereto attached Legal Notice was published in a regular and entire issue of the said DAILY TIMES, a daily newspaper duly qualified for the purpose within the meaning of Chapter 167 of the 1937 Session Laws of the State of New Mexico for publication and appeared in the Internet at The Daily Times web site on the following day(s):

Wednesday, March 4, 2015

And the cost of the publication is \$82.14


ON 3/6/15 JOHN ELCHERT
appeared before me, whom I know personally
to be the person who signed the above
document.





COPY OF PUBLICATION

Legal Notice
To: Affected Parties: Indian Allottees and any unknown person who has an interest in the N/2, N/2 of Section 5 (Federal Lease No. NMNM 018463 and Indian Allotment Leases NO-G-1401-1876 and NO-G-1401-1868), Township 23 North, Range 8 West, NMPM San Juan County, New Mexico.
Application of WPX Energy, Production for administrative approval of an 80.72-acre non-standard spacing unit in the Basin Mancos Gas Pool; approval of two unorthodox well locations in the spacing unit; and approval to downhole commingle production from the Basin Mancos Gas Pool and the Nageezi Gallup Pool for its Chaco 2308-04D 282H Well and its Chaco 2308-04D 458H Well. The Chaco 2308-04D 282H Well will be drilled from a surface location in the NW/4 NW/4 (Lot 4) of Section 74. The completed interval will commence in the NE/4 NE/4 (Lot 1) and the final perforation will be in the NW/4 NW/4 (Lot 4) of Section 5. The Chaco 2308-04D 458H Well will be drilled from a surface location in the NW/4 NW/4 (Lot 4) in Section 4. The completed interval will begin in the NE/4 NE/4 (Lot 1) and the last perforation will be in the NW/4 NW/4 (Lot 4) of Section 5. The wells are located approximately 1 1/2 miles southeast of Nageezi, New Mexico. Any objection to this application must be filed in writing within twenty days from date of publication with the applicant and the New Mexico Oil Conservation Division, 1220 South St. Francis Drive, Santa Fe, New Mexico 87505. If no objection is received within this twenty-day period, this application may be approved administratively by the Division. If you have any questions about this application, please contact Brennan West, P.O. Box 3102, MD-44, Tulsa, OK 74101-3102, (539) 573-2878, Brennan.West@wpxenergy.com.
Legal No. 71220 published in The Daily Times on March 4, 2015.

EXHIBIT

5

HOLLAND & HART



Jordan L. Kessler
Associate
Phone (505) 988-4421
Fax (505) 983-6043
jlkessler@hollandhart.com

March 16, 2015

CERTIFIED MAIL
RETURN RECEIPT REQUESTED

TO: ALL AFFECTED PARTIES

Re: Application of WPX Energy Production, LLC for administrative approval of a 80.72-acre non-standard spacing unit in the Basin Mancos Gas Pool; approval of two unorthodox well locations in the spacing unit; and approval of downhole commingling of the Nageezi Gallup Pool (Pool Code 47540) and the Basin Mancos Gas Pool (Pool Code 97232), San Juan County, New Mexico.

Ladies and Gentlemen:

Enclosed is a copy of the above-referenced application which was filed with the New Mexico Oil Conservation Division on this date. Any objection to this application must be filed in writing within twenty days from this date at the Division's Santa Fe office located at 1220 South St. Francis Drive, Santa Fe, New Mexico, 87505. If no objection is received within this twenty-day period, this application may be approved administratively by the Division.

If you have any questions about this application, please contact the following:

Brennan West
Landman
WPX Energy, Inc.
P.O. Box 3102 MD: 44
Tulsa, OK 74101-3102
(539)-573-2878 (Office)
Brennan.West@wpxenergy.com

Sincerely,

Jordan L. Kessler
ATTORNEY FOR
WPX ENERGY PRODUCTION, LLC

Holland & Hart LLP

Phone (505) 988-4421 **Fax** (505) 983-6043 **www.hollandhart.com**

110 North Guadalupe Suite 1 Santa Fe, New Mexico 87501 **Mailing Address** P.O. Box 2208 Santa Fe, NM 87504-2208

Aspen Boulder Carson City Colorado Springs Denver Denver Tech Center Billings Boise Cheyenne Jackson Hole Las Vegas Reno Salt Lake City Santa Fe Washington, D.C. ☐

McMillan, Michael, EMNRD

From: Jordan L. Kessler <JLKessler@hollandhart.com>
Sent: Tuesday, March 17, 2015 1:24 PM
To: McMillan, Michael, EMNRD
Subject: RE: WPX Chaco 2308-04D 282H and WPX Chaco 2308-04D 458H

Mike,

For the above referenced well, we are requesting an NSP in order to equitably allocate between the Basin Mancos and the Nageezi Gallup pools.

Thanks,
Jordan

From: McMillan, Michael, EMNRD [<mailto:Michael.McMillan@state.nm.us>]
Sent: Tuesday, March 17, 2015 8:37 AM
To: Jordan L. Kessler
Subject: WPX Chaco 2308-04D 282H and WPX Chaco 2308-04D 458H

Ms. Kessler:

Same e-mail as the first one I sent

- For the WPX Chaco 2308-04D 282H, why are requesting an NSP? Is to equitably allocate production between two pools?
- Also, I prefer one application per well-if an affected party protests one well, and not the other, then an amendment of the application is required. It happened, and it was difficult to figure out.

Thank You

Michael A. McMillan

Engineering and Geological Services Bureau, Oil Conservation Division
1220 South St. Francis Dr., Santa Fe NM 87505
O: 505.476.3448 F. 505.476.3462
Michael.mcmillan@state.nm.us