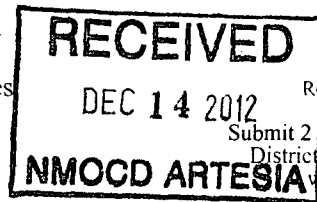


District I  
1625 N. French Dr., Hobbs, NM 88240  
District II  
1301 W. Grand Avenue, Artesia, NM 88210  
District III  
1000 Rio Brazos Road, Aztec, NM 87410  
District IV  
1220 S. St. Francis Dr., Santa Fe, NM 87505

State of New Mexico  
Energy Minerals and Natural Resources  
Oil Conservation Division  
1220 South St. Francis Dr.  
Santa Fe, NM 87505



Form C-141  
Revised October 10, 2003  
Submit 2 Copies to appropriate  
District Office in accordance  
with Rule 116 on back  
side of form

### Release Notification and Corrective Action

#### OPERATOR

☐ Initial Report ☒ Final Report

Name of Company	Apache Corp.	Contact	Natalie Gladden
Address	P.O. Box 1849, Eunice, NM, 88231	Telephone No.	(575) 390-4186
Facility Name	Loco Federal #7	Facility Type	Production Well
Surface Owner	Unknown	Mineral Owner	BLM
		API No.	30-015-36638

#### LOCATION OF RELEASE

Unit Letter	Section	Township	Range	Feet from the	North/South Line	Feet from the	East/West Line	County
B	21	17S	30E	900	FNL	1650	FEL	Eddy

Latitude \_\_\_\_\_ Longitude \_\_\_\_\_

#### NATURE OF RELEASE

Type of Release	Brine Water	Volume of Release	30 bbls	Volume Recovered	0 bbls
Source of Release	Workover/flowback	Date and Hour of Occurrence	11/17/11	Date and Hour of Discovery	11/17/11
Was Immediate Notice Given?	<input checked="" type="checkbox"/> Yes <input type="checkbox"/> No <input type="checkbox"/> Not Required	If YES, To Whom?	Mike Bratcher		
By Whom?	Natalie Gladden	Date and Hour	11/17/11 858 am		
Was a Watercourse Reached?	<input type="checkbox"/> Yes <input checked="" type="checkbox"/> No	If YES, Volume Impacting the Watercourse.			

If a Watercourse was Impacted, Describe Fully.\*



Describe Cause of Problem and Remedial Action Taken.\*

While doing a workover procedure to fish out stuck rods and tubing the well flowed back.

Describe Area Affected and Cleanup Action Taken.\*

The leak affected the caliche pad surrounding the well head and an area of pasture land including a right-of-way for a high pressure gas pipeline. Impacted soils were removed to a NMOC approved disposal facility. Soil samples were collected from the excavations and sent to a commercial laboratory for confirmation of chloride and TPH. The excavations were backfilled with clean caliche and topsoil and contoured to the surrounding area.

I hereby certify that the information given above is true and complete to the best of my knowledge and understand that pursuant to NMOC rules and regulations all operators are required to report and/or file certain release notifications and perform corrective actions for releases which may endanger public health or the environment. The acceptance of a C-141 report by the NMOC marked as "Final Report" does not relieve the operator of liability should their operations have failed to adequately investigate and remediate contamination that pose a threat to ground water, surface water, human health or the environment. In addition, NMOC acceptance of a C-141 report does not relieve the operator of responsibility for compliance with any other federal, state, or local laws and/or regulations.

Signature: 	OIL CONSERVATION DIVISION	
Printed Name: Natalie Gladden	Approved by District Supervisor: 	
Title: EH&S Environmental Tech	Approval Date: 4/16/15	Expiration Date: N/A
E-mail Address: Natalie.gladden@apachecorp.com	Conditions of Approval: Final	Attached <input type="checkbox"/>
Date: 11/9/12	Phone: (575) 390-4186	

\* Attach Additional Sheets If Necessary

2RP-1130