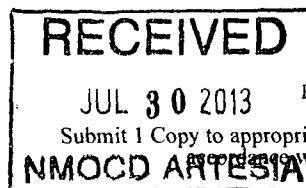


District I  
1625 N. French Dr., Hobbs, NM 88240  
District II  
1301 W. Grand Avenue, Artesia, NM 88210  
District III  
1000 Rio Brazos Road, Aztec, NM 87410  
District IV  
1220 S. St. Francis Dr., Santa Fe, NM 87505

State of New Mexico  
Energy Minerals and Natural Resources  
Oil Conservation Division  
1220 South St. Francis Dr.  
Santa Fe, NM 87505



Form C-141  
Revised August 8, 2011

**Release Notification and Corrective Action**

**OPERATOR**

☐ Initial Report ☒ Final Report

Name of Company: LINN Energy	Contact: Joe Hernandez
Address: 2130 W Bender Blvd. - Hobbs, NM	Telephone No.: 575-942-8675
Facility Name: JL Keel B 61 Flowline	Facility Type: Oil Well

Surface Owner: BLM	Mineral Owner: BLM	Lease No.: LC-029435-B
--------------------	--------------------	------------------------

**LOCATION OF RELEASE**

Unit Letter H	Section 6	Township 17S	Range 31E	Feet from the 1410	North/South Line N	Feet from the 150	East/West Line E	County Eddy
------------------	--------------	-----------------	--------------	-----------------------	-----------------------	----------------------	---------------------	----------------

Latitude: 32.862985 Longitude: -103.905658

**NATURE OF RELEASE**

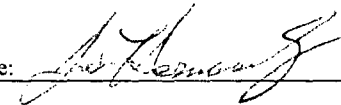


Type of Release: Oil & Produced Water	Volume of Release: 5	Volume Recovered: 0
Source of Release: Flowline	Date and Hour of Occurrence: 9/16/11 - 1300	Date and Hour of Discovery: 19/16/11 - 1400
Was Immediate Notice Given? <input type="checkbox"/> Yes <input checked="" type="checkbox"/> No <input type="checkbox"/> Not Required	If YES, To Whom?	
By Whom?	Date and Hour:	
Was a Watercourse Reached? <input type="checkbox"/> Yes <input checked="" type="checkbox"/> No	If YES, Volume Impacting the Watercourse.	

If a Watercourse was Impacted, Describe Fully.\*:

Describe Cause of Problem and Remedial Action Taken.\*: Scale build up in the line forced the line to pressure up and burst. Well shut in and line repaired.

Describe Area Affected and Cleanup Action Taken.\*: Approximately 2600 sqft of surface was impacted. Majority of spill pooled in an area next to the road. Impacted soils above regulatory threshold levels were manually and mechanically excavated from the spill area. During the course of excavation soil samples were screened on site to determine the progress of the excavation. Impacted soils were transported off-site for disposal at Lea Land Landfill. Once the impacted soils were removed to acceptable levels, the pasture area was backfilled with like materials and smoothed to grade, then seeded with a BLM mix #2 & #4. Water bars were installed to prevent wind and water erosion.

I hereby certify that the information given above is true and complete to the best of my knowledge and understand that pursuant to NMOCD rules and regulations all operators are required to report and/or file certain release notifications and perform corrective actions for releases which may endanger public health or the environment. The acceptance of a C-141 report by the NMOCD marked as "Final Report" does not relieve the operator of liability should their operations have failed to adequately investigate and remediate contamination that pose a threat to ground water, surface water, human health or the environment. In addition, NMOCD acceptance of a C-141 report does not relieve the operator of responsibility for compliance with any other federal, state, or local laws and/or regulations.

Signature: 	<b>OIL CONSERVATION DIVISION</b>	
Printed Name: Jose Hernandez	Approved by District Supervisor: 	
Title: Foreman	Approval Date: 4/16/15	Expiration Date: N/A
E-mail Address: jhernandez@linneenrgy.com	Conditions of Approval: 	Attached <input type="checkbox"/>
Date: _____	Phone: 575-738-1739	

\* Attach Additional Sheets If Necessary

2RP-908