

## **Closing Report**

**Oxy USA**

**Jones Canyon 4-1 Satellite**

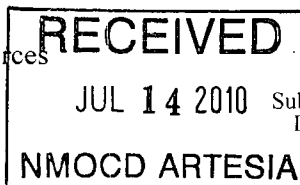
**API: 3001528076**

**Submitted by:  
Kelton Beaird  
HES Specialist  
Oxy Mid-Con SW**



District I  
1625 N. French Dr., Hobbs, NM 88240  
District II  
1301 W. Grand Avenue, Artesia, NM 88210  
District III  
1000 Rio Brazos Road, Aztec, NM 87410  
District IV  
1220 S. St. Francis Dr., Santa Fe, NM 87505

State of New Mexico  
Energy Minerals and Natural Resources  
Oil Conservation Division  
1220 South St. Francis Dr.  
Santa Fe, NM 87505



Form C-141  
Revised October 10, 2003

Submit 2 Copies to appropriate  
District Office in accordance  
with Rule 116 on back  
side of form

### Release Notification and Corrective Action

#### OPERATOR

☐ Initial Report ☒ Final Report

Name of Company	OXY USA	Contact	Kelton Beaird
Address	1502 W. Commerce Carlsbad, NM 88220	Telephone No. (O)	575-628-4100
Facility Name	Jones Canyon 4-1	Facility Type	Satellite

Surface Owner	BLM	Mineral Owner	BLM	Lease No.	3001528076
---------------	-----	---------------	-----	-----------	------------

#### LOCATION OF RELEASE

Unit Letter	Section	Township	Range	Feet from the	North/South Line	Feet from the	East/West Line	County
N	4	22S	24E					EDDY

Latitude \_\_\_\_\_ Longitude \_\_\_\_\_

#### NATURE OF RELEASE

Type of Release	Crude Oil & Produced Water	Volume of Release	7bbls-oil / 3 bbls-water	Volume Recovered	3
Source of Release	Dump Line	Date and Hour of Occurrence		Date and Hour of Discovery	1-9-10 10:30 am
Was Immediate Notice Given?	<input checked="" type="checkbox"/> Yes <input type="checkbox"/> No <input type="checkbox"/> Not Required	If YES, To Whom?	Mike Bratcher-NMOCD		
By Whom?	Kelton Beaird HES - Oxy	Date and Hour	See above		
Was a Watercourse Reached?	<input type="checkbox"/> Yes <input checked="" type="checkbox"/> No	If YES, Volume Impacting the Watercourse.			

If a Watercourse was Impacted, Describe Fully.\*

Describe Cause of Problem and Remedial Action Taken.\*

T broke on the dump line

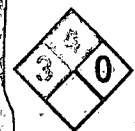
Describe Area Affected and Cleanup Action Taken.\*

Site was delineated. As approved by Mike Bratcher with the NMOCD Oxy removed 1' @ TP1, TP2, and TP5; 2' @ TP3 and 2.5' @ TP 4. Site was backfilled with clean like material.

I hereby certify that the information given above is true and complete to the best of my knowledge and understand that pursuant to NMOCD rules and regulations all operators are required to report and/or file certain release notifications and perform corrective actions for releases which may endanger public health or the environment. The acceptance of a C-141 report by the NMOCD marked as "Final Report" does not relieve the operator of liability should their operations have failed to adequately investigate and remediate contamination that pose a threat to ground water, surface water, human health or the environment. In addition, NMOCD acceptance of a C-141 report does not relieve the operator of responsibility for compliance with any other federal, state, or local laws and/or regulations.

Signature:				<u>OIL CONSERVATION DIVISION</u>	
Printed Name:	Kelton Beaird			Approved by District Supervisor:	
Title:	HES Specialist			Approval Date:	Expiration Date:
E-mail Address:	kelton_beaird@oxy.com			Conditions of Approval:	Attached <input type="checkbox"/>
Date:	7-14-10				


\* Attach Additional Sheets If Necessary



OKV  
H<sub>2</sub>S  
NATURAL GAS/  
NATURAL GAS  
LIQUIDS

CONCATO CORP. JACKSON, MISSISSIPPI  
FOR RENT/REPAIR/MAINTENANCE  
BY CONTRACT/AGREEMENT/LEASE

Personal Protection






**DANGER**

THIS UNIT STARTS  
AUTOMATICALLY  
AT ANY TIME

OXY USA WTP LIMITED  
PARTNERSHIP


JONES CANYON SATELLITE  
4-T22S-R24E, NMPM






Initial

Initiation






Excavated



Excavated



Final

