

District I  
1625 N. French Dr., Hobbs, NM 88240  
District II  
1301 W. Grand Avenue, Artesia, NM 88210  
District III  
1000 Rio Brazos Road, Aztec, NM 87410  
District IV  
1220 S. St. Francis Dr., Santa Fe, NM 87505

State of New Mexico  
Energy Minerals and Natural Resources

Oil Conservation Division  
1220 South St. Francis Dr.  
Santa Fe, NM 87505

Form C-141  
Revised October 10, 2003

Submit 2 Copies to appropriate  
District Office in accordance  
with Rule 116 on back  
side of form

Release Notification and Corrective Action

OPERATOR

☐ Initial Report ☒ Final Report

Name of Company	Oxy Permian Ltd.	Contact	CJ Summers
Address	1017 W. Stanolind Rd, Hobbs, NM	Telephone No.	(575) 397-8216
Facility Name	Mobil Federal Battery	Facility Type	Gathering

Surface Owner	BLM	Mineral Owner		Lease No.	
---------------	-----	---------------	--	-----------	--

LOCATION OF RELEASE

Unit Letter	Section	Township	Range	Feet from the	North/South Line	Feet from the	East/West Line	County
J	29	23S	31E	1980	South	1980	East	Eddy

Latitude N 32.27321° Longitude W 103.79784°

NATURE OF RELEASE

Type of Release	Oil and Produced water	Volume of Release	60 bbls oil, 20 bbls water	Volume Recovered	0 bbls
Source of Release	Tank overflow caused by vapor-locked transfer pump	Date and Hour of Occurrence	1/14/13	Date and Hour of Discovery	
Was Immediate Notice Given?	<input checked="" type="checkbox"/> Yes <input type="checkbox"/> No <input type="checkbox"/> Not Required	If YES, To Whom?	Mike Bratcher-OCD; James Amos- BLM		
By Whom?	Chancey Summers	Date and Hour	1/14/13 @ 10:06 am		
Was a Watercourse Reached?	<input type="checkbox"/> Yes <input checked="" type="checkbox"/> No	If YES, Volume Impacting the Watercourse.			

RECEIVED

SEP 10 2013

NMOCD ARTESIA

If a Watercourse was Impacted, Describe Fully.\*

Describe Cause of Problem and Remedial Action Taken.\*


The South water transfer pump vapor-locked causing a tank to overflow and spill 60 bbls of oil and 20 bbls of water onto the ground. 0 bbls were recovered and the pump was repaired.

Describe Area Affected and Cleanup Action Taken.\*

The area affected is approximately 55' x 55'. The south water transfer pump vapor-locked causing a tank to overflow and spill 60 bbls of oil and 20 bbls of water onto the ground. 0 bbls were recovered and the pump was repaired. Remediation was completed in accordance with the remediation plan approved by Mike Bratcher of NMOCD via email on 04/05/2013 and approved by Jennifer VanCuren of the BLM via email on 04/09/2013.

I hereby certify that the information given above is true and complete to the best of my knowledge and understand that pursuant to NMOCD rules and regulations all operators are required to report and/or file certain release notifications and perform corrective actions for releases which may endanger public health or the environment. The acceptance of a C-141 report by the NMOCD marked as "Final Report" does not relieve the operator of liability should their operations have failed to adequately investigate and remediate contamination that pose a threat to ground water, surface water, human health or the environment. In addition, NMOCD acceptance of a C-141 report does not relieve the operator of responsibility for compliance with any other federal, state, or local laws and/or regulations.

OIL CONSERVATION DIVISION

Signature: 


Printed Name: Chancey Summers

Title: HES Specialist

E-mail Address: Chancey.Summers@oxy.com


Date: 9-9-13

Phone: (575) 397-8216

Approved by District Supervisor: 

Approval Date: 5/14/15

Expiration Date: N/A

Conditions of Approval: 

Attached ☐

\* Attach Additional Sheets If Necessary

2 RP-1545