

District I  
1625 N. French Dr., Hobbs, NM 88240  
District II  
1301 W. Grand Avenue, Artesia, NM 88210  
District III  
1000 Rio Brazos Road, Aztec, NM 87410  
District IV  
1220 S. St. Francis Dr., Santa Fe, NM 87505

State of New Mexico  
Energy Minerals and Natural Resources  
Oil Conservation Division  
1220 South St. Francis Dr.  
Santa Fe, NM 87505

DEC 20 2013

NMOCD ARTESIA

Form C-141

Revised October 10, 2003

Submit 2 Copies to appropriate  
District Office in accordance  
with Rule 116 on back  
side of form

Release Notification and Corrective Action

JMW 1400251866

OPERATOR

☒ Initial Report ☐ Final Report

Name of Company Yates Petroleum Corporation	OGRID Number 25575	Contact Robert Asher
Address 104 S. 4 <sup>TH</sup> Street		Telephone No. 575-748-1471
Facility Name Creek AL Federal #12	API Number 30-015-27775	Facility Type Pumping Unit

Surface Owner Federal	Mineral Owner Federal	Lease No. LC-028990B
--------------------------	--------------------------	-------------------------

LOCATION OF RELEASE



Unit Letter E	Section 25	Township 18S	Range 30E	Feet from the 1405'	North/South Line South	Feet from the 330'	East/West Line West	County Eddy
------------------	---------------	-----------------	--------------	------------------------	---------------------------	-----------------------	------------------------	----------------

Latitude 32.72166 Longitude 103.93253

NATURE OF RELEASE

Type of Release Oil & Produced Water	Volume of Release 3 B/O & 10 B/PW	Volume Recovered 2 B/O & 8 B/PW
Source of Release Flow Line	Date and Hour of Occurrence 12/13/2013; AM	Date and Hour of Discovery 12/13/2013; AM
Was Immediate Notice Given? <input type="checkbox"/> Yes <input type="checkbox"/> No <input checked="" type="checkbox"/> Not Required	If YES, To Whom? N/A	
By Whom? N/A	Date and Hour N/A	
Was a Watercourse Reached? <input type="checkbox"/> Yes <input checked="" type="checkbox"/> No	If YES, Volume Impacting the Watercourse. N/A	
If a Watercourse was Impacted, Describe Fully.* N/A		
Describe Cause of Problem and Remedial Action Taken.* The flow line ruptured causing release. The well was shut in and a vacuum truck was called to the location, line repaired.		
Describe Area Affected and Cleanup Action Taken.* An approximate area of 15' X 30'. The flow line was repaired; remaining oil and produced water was recovered. Impacted soils to be excavated and hauled to an NMOCD approved facility. Vertical and horizontal delineation samples will be taken and analysis ran for TPH & BTEX (chloride delineation/results in soil are for documentation). If initial analytical results for TPH & BTEX are under RRAL's, a Form C-141 Final Report will be submitted to the NMOCD requesting closure. If the analytical results are above the RRAL a work plan will be submitted to the NMOCD. Depth to Ground Water: >100' (approximately 200', pre the ChevronTexaco Trend Map), Wellhead Protection Area: No, Distance to Surface Water Body: >1000', SITE RANKING IS 0.		
I hereby certify that the information given above is true and complete to the best of my knowledge and understand that pursuant to NMOCD rules and regulations all operators are required to report and/or file certain release notifications and perform corrective actions for releases which may endanger public health or the environment. The acceptance of a C-141 report by the NMOCD marked as "Final Report" does not relieve the operator of liability should their operations have failed to adequately investigate and remediate contamination that pose a threat to ground water, surface water, human health or the environment. In addition, NMOCD acceptance of a C-141 report does not relieve the operator of responsibility for compliance with any other federal, state, or local laws and/or regulations.		

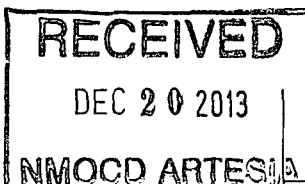
OIL CONSERVATION DIVISION

Signature: 	Approved by District Supervisor Signed By 	
Printed Name: Robert Asher		
Title: NM Environmental Regulatory Supervisor	Approval Date: JAN 02 2014	Expiration Date:
E-mail Address: boba@yatespetroleum.com	Conditions of Approval: Remediation per OCD Rule & Guidelines, & like approval by BLM. SUBMIT REMEDIATION	Attached <input type="checkbox"/>
Date: Friday, December 20, 2013 Phone: 575-748-4217	PROPOSAL NO LATER THAN: February 2, 2014	

\* Attach Additional Sheets, If Necessary

2RP-2131

UNITED STATES  
DEPARTMENT OF THE INTERIOR  
BUREAU OF LAND MANAGEMENT



FORM APPROVED  
OMB No. 1004-0137  
Expires July 31, 2010

SUNDRY NOTICES AND REPORTS ON WELLS

Do not use this form for proposals to drill or to re-enter an abandoned well. Use Form 3160-3 (APD) for such proposals.

5. Lease Serial No.

LC-028990B

6. If Indian, Allottee or Tribe Name

SUBMIT IN TRIPLICATE - Other instructions on page 2.

7. If Unit or CA/Agreement, Name and/or No.

8. Well Name and No.

Creek AL Federal #12

9. API Well No.

30-025-27775

10. Field and Pool or Exploratory Area

11. County or Parish, State

Eddy County, New Mexico

1. Type of Well

☐

Oil Well

☐

Gas Well

☒

Other

2. Name of Operator

Yates Petroleum Corporation

3a. Address

105 S. 4th Str., Artesia, NM 88210

3b. Phone No. (include area code)

575-748-1471

4. Location of Well (Footage, Sec., T., R., M., OR Survey Description)

1405' FSL & 330' FWL, Section 25, T18S-R30E

12. CHECK APPROPRIATE BOX(ES) TO INDICATE NATURE OF NOTICE, REPORT, OR OTHER DATA

TYPE OF SUBMISSION	TYPE OF ACTION			
<input type="checkbox"/> Notice of Intent	<input type="checkbox"/> Acidize	<input type="checkbox"/> Deepen	<input type="checkbox"/> Production (Start/Resume)	<input type="checkbox"/> Water Shut-Off
<input checked="" type="checkbox"/> Subsequent Report	<input type="checkbox"/> Alter Casing	<input type="checkbox"/> Fracture Treat	<input type="checkbox"/> Reclamation	<input type="checkbox"/> Well Integrity
<input type="checkbox"/> Final Abandonment Notice	<input type="checkbox"/> Casing Repair	<input type="checkbox"/> New Construction	<input type="checkbox"/> Recomplete	<input checked="" type="checkbox"/> Other Cleanup
	<input type="checkbox"/> Change Plans	<input type="checkbox"/> Plug and Abandon	<input type="checkbox"/> Temporarily Abandon	actions to be taken.
	<input type="checkbox"/> Convert to Injection	<input type="checkbox"/> Plug Back	<input type="checkbox"/> Water Disposal	

13. Describe Proposed or Completed Operation: Clearly state all pertinent details, including estimated starting date of any proposed work and approximate duration thereof. If the proposal is to deepen directionally or recompleat horizontally, give subsurface locations and measured and true vertical depths of all pertinent markers and zones. Attach the Bond under which the work will be performed or provide the Bond No. on file with BLM/BIA. Required subsequent reports must be filed within 30 days following completion of the involved operations. If the operation results in a multiple completion or recompleat in a new interval, a Form 3160-4 must be filed once testing has been completed. Final Abandonment Notices must be filed only after all requirements, including reclamation, have been completed and the operator has determined that the site is ready for final inspection.

An approximate area of 15' X 30'. The flow line was repaired; remaining oil and produced water was recovered. Impacted soils to be excavated and hauled to an NMOCD approved facility. Vertical and horizontal delineation samples will be taken and analysis ran for TPH & BTEX (chloride delineation/results in soil are for documentation). If initial analytical results for TPH & BTEX are under RRAL's, a Form C-141 Final Report will be submitted to the NMOCD requesting closure. If the analytical results are above the RRAL a work plan will be submitted to the NMOCD. Depth to Ground Water: >100' (approximately 200', pre the ChevronTexaco Trend Map), Wellhead Protection Area: No. Distance to Surface Water Body: >1000', SITE RANKING IS 0.

14. I hereby certify that the foregoing is true and correct

Name (Printed/Typed)

Robert Asher

Title

NM Environmental Regulatory Supervisor

Signature

Date

December 20, 2013

THIS SPACE FOR FEDERAL OR STATE OFFICE USE

Approved by

Title

Date

Conditions of approval, if any, are attached. Approval of this notice does not warrant or certify that the applicant holds legal or equitable title to those rights in the subject lease which would entitle the applicant to conduct operations thereon.

Office

Title 18 U.S.C. Section 1001 and Title 43 U.S.C. Section 1212, make it a crime for any person knowingly and willfully to make to any department or agency of the United States any false, fictitious or fraudulent statements or representations as to any matter within its jurisdiction

**Bratcher, Mike, EMNRD**

---

**From:** Bob Asher <BobA@yatespetroleum.com>  
**Sent:** Friday, December 20, 2013 4:40 PM  
**To:** Bratcher, Mike, EMNRD; dwhitloc@blm.gov  
**Cc:** jamos@blm.gov  
**Subject:** Form C-141, Initial report; Form 3160-5, Sundry Notice (Creek AL Federal #12)  
**Attachments:** Creek AL Federal 12.pdf

Thank you.

**Robert Asher****NM Environmental Regulatory Supervisor**

Yates Petroleum Corporation

105 S. 4<sup>th</sup> Street

Artesia, NM 88210

575-748-4217 (Office)

575-365-4021 (Cell)

---

**This message may contain confidential information and is intended for the named recipient only. If you are not the intended recipient you are notified that disclosing, copying, distributing or taking any action in reliance on the contents of this information is strictly prohibited. E-mail transmission cannot be guaranteed to be secure or error-free as information could be intercepted, corrupted, lost, destroyed, arrive late or incomplete, or contain viruses. The sender therefore does not accept liability for any errors or omissions in the contents of this message, which arise as a result of e-mail transmission. If verification is required please request a hard-copy version.**

---

**Bratcher, Mike, EMNRD**

---

**From:** Bob Asher <BobA@yatespetroleum.com>  
**Sent:** Tuesday, December 17, 2013 4:47 PM  
**To:** jamos@blm.gov; Bratcher, Mike, EMNRD  
**Cc:** Katie Parker  
**Subject:** Archaeological Check

Jim,

Yates had a minor release (3 B/O and 10 B/PW) from the Creek AL Federal #12 flow line, north of the pumping unit (east side of the lease road). I would like to request an archaeological check for the following GPS coordinates.

N32.72482  
N103.93022

The release area is approximately 15' x 30' and extends approximately 40' to the east of the lease road. I will have a contractor get a one call made and wait for BLM clearance before soils are excavated.

Thank you.

**Robert Asher**  
**NM Environmental Regulatory Supervisor**  
Yates Petroleum Corporation  
105 S. 4<sup>th</sup> Street  
Artesia, NM 88210  
575-748-4217 (Office)  
575-365-4021 (Cell)

---

**This message may contain confidential information and is intended for the named recipient only. If you are not the intended recipient you are notified that disclosing, copying, distributing or taking any action in reliance on the contents of this information is strictly prohibited. E-mail transmission cannot be guaranteed to be secure or error-free as information could be intercepted, corrupted, lost, destroyed, arrive late or incomplete, or contain viruses. The sender therefore does not accept liability for any errors or omissions in the contents of this message, which arise as a result of e-mail transmission. If verification is required please request a hard-copy version.**

---