

District I
1625 N. French Dr., Hobbs, NM 88240
District II
1301 W. Grand Avenue, Artesia, NM 88210
District III
1000 Rio Brazos Road, Aztec, NM 87410
District IV
1220 S. St. Francis Dr., Santa Fe, NM 87505

State of New Mexico
Energy Minerals and Natural Resources
Oil Conservation Division
1220 South St. Francis Dr.
Santa Fe, NM 87505

Form C-141
Revised October 10, 2003

Submit 2 Copies to appropriate
District Office in accordance
with Rule 116 on back
side of form

Release Notification and Corrective Action

OPERATOR

☐ Initial Report ☒ Final Report

Name of Company : Quantum Resources Management, LLC	Contact : Garrett Newton	
Address : 1905 West Sears Ave., Artesia, New Mexico 88210	Telephone No. : 575-513-0230	
Facility Name : Artesia Unit #32	Facility Type: WIW	
Surface Owner : State	Mineral Owner State	Lease No. : API #30-015-01764 2RP-769

LOCATION OF RELEASE

Unit Letter	Section	Township	Range	Feet from the	North/South Line	Feet from the	East/West Line	County
M	36	17S	28E	990'	South	330'	West	Eddy

Latitude 32.78729 N Longitude -104.13741 W

NATURE OF RELEASE

Type of Release : Produced Water	Volume of Release : 15-20 bbls	Volume Recovered: -0- bbls
Source of Release : Water Injection Line	Date and Hour of Occurrence: 4/15/2011 12:00 pm	Date and Hour of Discovery: same
Was Immediate Notice Given? <input checked="" type="checkbox"/> Yes <input type="checkbox"/> No <input type="checkbox"/> Not Required	If YES, To Whom? Mike Bratcher, NMOCD	
By Whom? Garrett Newton	Date and Hour : 4/15/2011 12:30 pm	
Was a Watercourse Reached? <input type="checkbox"/> Yes <input checked="" type="checkbox"/> No	If YES, Volume Impacting the Watercourse.	




If a Watercourse was Impacted, Describe Fully.*

Describe Cause of Problem and Remedial Action Taken.*

The flow line located west of Artesia Unit #32 had leaked. The line was shut-in, excavated and repaired. The impacted soil transported to an NMOCD solid waste disposal facility.

Describe Area Affected and Cleanup Action Taken.* Talon/LPE was contracted for the correction of this release. The impacted areas from this release were excavated to a depth of 1-7 feet deep. A 15'x150' 20 mil liner was installed at sample location S-4. The excavated areas were backfilled and contoured to match the surrounding terrain.

I hereby certify that the information given above is true and complete to the best of my knowledge and understand that pursuant to NMOCD rules and regulations all operators are required to report and/or file certain release notifications and perform corrective actions for releases which may endanger public health or the environment. The acceptance of a C-141 report by the NMOCD marked as "Final Report" does not relieve the operator of liability should their operations have failed to adequately investigate and remediate contamination that pose a threat to ground water, surface water, human health or the environment. In addition, NMOCD acceptance of a C-141 report does not relieve the operator of responsibility for compliance with any other federal, state, or local laws and/or regulations.

Signature: 		OIL CONSERVATION DIVISION	
Printed Name: Garrett Newton		Approved by District Supervisor: 	
Title: Field Supervisor		Approval Date: 7/15/15	Expiration Date: N/A
E-mail Address: gnewton@pvtnetworks.net		Conditions of Approval:  Attached <input type="checkbox"/>	
Date: 1/5/12 Phone: 575-513-0230			

* Attach Additional Sheets If Necessary

2RP-769