

District I
1625 N. French Dr., Hobbs, NM 88240
District II
1301 W. Grand Avenue, Artesia, NM 88210
District III
1000 Rio Brazos Road, Aztec, NM 87410
District IV
1220 S. St. Francis Dr., Santa Fe, NM 87505

State of New Mexico
Energy Minerals and Natural Resources
Oil Conservation Division
1220 South St. Francis Dr.
Santa Fe, NM 87505

Form C-141
Revised October 10, 2003
Submit 2 Copies to appropriate
District Office in accordance
with Rule 116 on back
side of form

Release Notification and Corrective Action

OPERATOR

☐ Initial Report ☒ Final Report

Name of Company : DCP Midstream, LP	36785	Contact : Jon Bebbington
Address : 10 Desta Drive, suite 400 W., Midland, TX 79705		Telephone No. : 432-620-4207
Facility Name : A-2-5 4-inch Poly Line		Facility Type: Pipeline
Surface Owner	Mineral Owner:	Lease No. : 2RP-927

LOCATION OF RELEASE

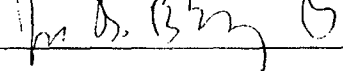


Unit Letter SE quarter	Section 6	Township 18S	Range 27E	Feet from the	North/South Line	Feet from the	East/West Line	County Eddy
---------------------------	--------------	-----------------	--------------	---------------	------------------	---------------	----------------	-------------

Latitude 32.7736 N Longitude -104.3168 W

NATURE OF RELEASE

Type of Release : Natural Gas Gathering Line Condensate	Volume of Release : 8 bbls	Volume Recovered: 0 bbls
Source of Release : Pipeline	Date and Hour of Occurrence: UNKNOWN	Date and Hour of Discovery: 10/11/2011 15:00
Was Immediate Notice Given? <input checked="" type="checkbox"/> Yes <input type="checkbox"/> No <input type="checkbox"/> Not Required	If YES, To Whom? NMOCD/ Mike Bratcher BLM / Paul Evans & NRC	
By Whom? Jon Bebbington	Date and Hour : 10/12/2011 10:00 am	
Was a Watercourse Reached? <input checked="" type="checkbox"/> Yes <input type="checkbox"/> No	If YES, Volume Impacting the Watercourse.	
If a Watercourse was Impacted, Describe Fully.* A dry creek was impacted which is a possible tributary to the Pecos River.		
Describe Cause of Problem and Remedial Action Taken.* An 4" below ground poly pipeline failed. The poly line was isolated and repaired.		
Describe Area Affected and Cleanup Action Taken.* Talon/LPE was also contacted for the correction of the release. The impacted area was excavated to a depth of 2-foot deep, analytical testing was completed and the impacted soil was transported to Lea Land, LLC an approved disposal facility. Final lab results are below RRAL's.		
I hereby certify that the information given above is true and complete to the best of my knowledge and understand that pursuant to NMOCD rules and regulations all operators are required to report and/or file certain release notifications and perform corrective actions for releases which may endanger public health or the environment. The acceptance of a C-141 report by the NMOCD marked as "Final Report" does not relieve the operator of liability should their operations have failed to adequately investigate and remediate contamination that pose a threat to ground water, surface water, human health or the environment. In addition, NMOCD acceptance of a C-141 report does not relieve the operator of responsibility for compliance with any other federal, state, or local laws and/or regulations.		

OIL CONSERVATION DIVISION

Signature: 	Approved by District Supervisor: 	
Printed Name: Jon Bebbington	Approval Date: 7/15/15	Expiration Date: N/A
Title: Sr. Environmental Specialist	Conditions of Approval: 	Attached <input type="checkbox"/>
E-mail Address: jdbbebbington@dcpmidstream.com		
Date: 4/11/2012 Phone: 432-620-4207		

* Attach Additional Sheets If Necessary

2RP-927