

Americo Energy LLC

Site Remediation Summary

East Shugart # 75

Eddy County New Mexico

GPS 32.708382 -103.832156

Start date: 12/06/2011

Finish date: 5/28/2012

Prepared By: John Able

Environmental Technician

Hungry Horse, LLC

PO Box 1058

Hobbs, NM 88241

(575)-393-3386




Table of Contents

1.0 Introduction	pg. 1
2.0 Area Description	pg. 1
3.0 Site Closure Process	pg. 1
Diagram of Pit	pg. 2
C-141's	pg. 3

Attachments

- Attachment 1 – Overhead View
- Attachment 2 – Field Test and Lab Analytical / Chain of Custody
- Attachment 3 – One calls
- Attachment 4 – Photos of Progress
- Attachment 5 - Invoice

1.0 Introduction

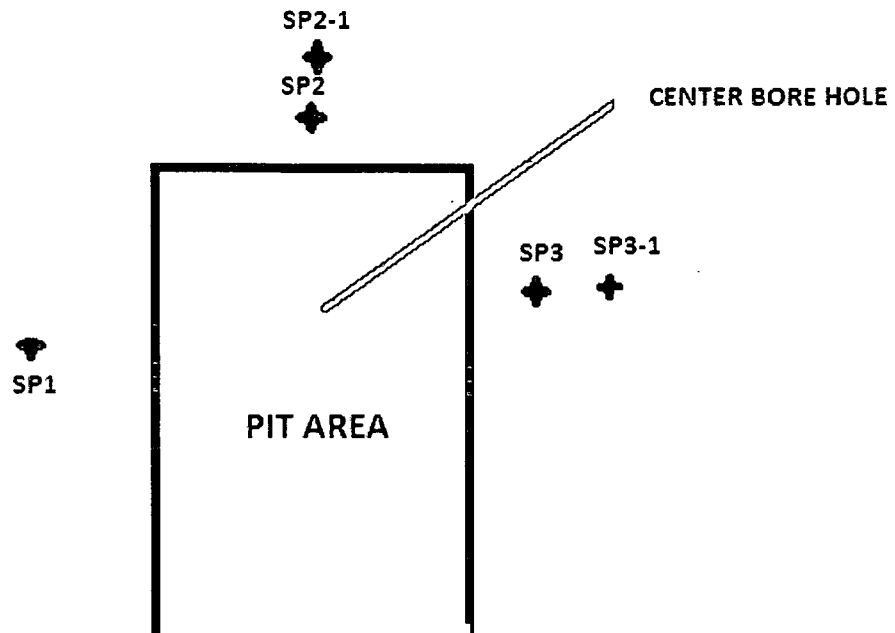
This report addresses the remediation of the East Shugart # 75. This site is a work over pit (20' X 60' X 8') which had been left open at some point in the past. As a result, the release from the injection well ran off and settled in the bottom of this existing pit.

2.0 Area Description

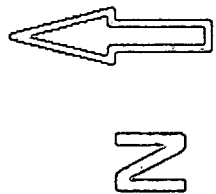
The area surrounding this location is all sand with gentle rolling dunes. Sandy soil is maintained throughout the pit with no rock or cliché reached. The depth to the ground water is presumed to be in excess of 280 feet based on New Mexico ground water map. There is an inactive water well about one quarter of a mile from this location. This location is located in Eddy County, New Mexico about seven miles south east of Loco Hills New Mexico. An area photo is included with this summary with arial photo of pit noted.

3.0 Pit Closure Process

The location was delineated and a work plan submitted/approved by OCD and BLM (land owners). The site had all visual contaminants removed down to a level of 11 feet. The sides were then widened and excavated down four feet and outward 15 feet. This was done to assure the removal of all chlorides from the top soil before returning soil to the location. The pit was then lined with a 20 mil poly liner with the edges key locked for security. Soil was then replaced up to a level of four feet. Then top soil was used to finish off the top four feet. The site was then contoured and seeded with BLM approved seed.



EAST SHUGART #75



April 9, 2012

To: Mike Bratcher, OCD

Mike Burton, BLM

Reference: Remediation Work Plan

Operator: Americo Energy

Location: Shugart #75

API: 30-015-28204

Legals: T 18S R31E Sect. 35 Eddy County New Mexico

Background Information

The Shugart # 75 lies about 5 south east of Loco Hills New Mexico and lies in sandy flat terrain. The site location is an old pit located to the east of the well head and is an open pit measuring 20' wide, 60' long, and 11' deep. There has been a long term exposure to produced water resulting in high levels of Chlorides noted in the contaminated area. The Eddy County Depth to Groundwater Map indicates a depth of 280'.

The site ranking score for this site 0 based upon the following information:

Depth to Groundwater	>100'
Distance to Surface Body of Water	>1000'
Wellhead Protection Area	>1000'

Current Work Completed

Four sample points were chosen for soil sampling with samples being obtained by the use of air rotary drill rig. A center sample point was chosen in the middle of the pit area with three others chosen on the North, East, and South sides. Samples were taken from the center beginning at 21' BGS and approx. every 10' down to a level of 95'. The perimeter sample points were sampled at varying depths until clean and clean plus one sample were obtained. Samples were obtained according to generally accepted industry standards and field tested for chlorides. A sketch of the affected area and field test results are included with this proposal.

Remediation Work Plan Proposal

The proposed remediation plan is to excavate the north, east, and south sides, to a level of 4' BGS and 15' wide. We would place the material from the north, east and south sides into the bottom of the pit to be covered with clean material. Back fill the pit area with clean material stockpiled on site and obtain additional material from an approved material site, to a level 4' BGS. Then, place a 20 ml synthetic liner with edges key locked. Back fill the site with approved clean top soil obtained from an approved BLM material location. The entire site would then be reseeded using a designated BLM seed mixture. All contaminated soil will be transported to a division approved disposal facility.

Page | 2

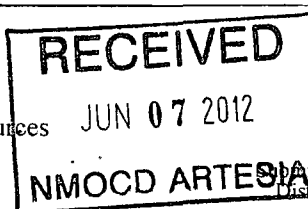
This plan will create the least amount of surface damage and yet will result in containing the chlorides to prevent migration and leaching. With the top soil being placed to a depth of 4', this will allow new vegetation to grow.

Sincerely,

John Able
Hungry Horse, LLC
Hobbs, NM
575 631 0983 cell
575 393 3386 office

District I
1625 N. French Dr., Hobbs, NM 88240
District II
811 S. First St., Artesia, NM 88210
District III
1000 Rio Brazos Road, Aztec, NM 87410
District IV
1220 S. St. Francis Dr., Santa Fe, NM 87505

State of New Mexico
Energy Minerals and Natural Resources
Oil Conservation Division
1220 South St. Francis Dr.
Santa Fe, NM 87505



Form C-141
Revised August 1, 2011

Submit 2 Copies to appropriate District Office in accordance with Rule 116 on back side of form

Release Notification and Corrective Action

OPERATOR

☒ Initial Report ☐ Final Report

Name of Company: Americo Energy Resources LLC	Contact: Oscar Nosrati	
Address: 7575 San Felipe Ste 200, Houston TX 77063	Telephone No.: 713-984-9700	
Facility Name: East Shugart Unit Well #75	Facility Type: Injection Well	
Surface Owner: BLM	Mineral Owner: BLM	Lease No.:

LOCATION OF RELEASE

Unit Letter	Section	Township	Range	Feet from the	North/South Line	Feet from the	East/West Line	County
A	35	18S	31E	2560	South	1350	West	Eddy

Latitude 32.708382 Longitude -103.832156

NATURE OF RELEASE

Type of Release: Produced Water	Volume of Release: Unknown	Volume Recovered: Unknown
Source of Release: Leak at Well Head/ Trucks Dumping in location	Date and Hour of Occurrence: December 6, 2011	Date and Hour of Discovery: December 6, 2011
Was Immediate Notice Given? <input checked="" type="checkbox"/> Yes <input type="checkbox"/> No <input type="checkbox"/> Not Required	If YES, To Whom? BLM; Unknown person	
By Whom? Billy Botts	Date and Hour: December 6, 2011	
Was a Watercourse Reached? <input type="checkbox"/> Yes <input checked="" type="checkbox"/> No	If YES, Volume Impacting the Watercourse. N/A	
If a Watercourse was Impacted, Describe Fully.*		
Describe Cause of Problem and Remedial Action Taken.* The well head had a leak which had released and ran down into an old work over pit which had been left open. There is no fluid on top of the ground to pick up.		
Describe Area Affected and Cleanup Action Taken.* The pit covers an area of 60' X 20' X 8'. The contamination is confined to the pit area with all contaminant remaining in the pit. There is no immediate fluid to pick up. The area will be delineated and cleaned to specification.		
I hereby certify that the information given above is true and complete to the best of my knowledge and understand that pursuant to NMOC D rules and regulations all operators are required to report and/or file certain release notifications and perform corrective actions for releases which may endanger public health or the environment. The acceptance of a C-141 report by the NMOC D marked as "Final Report" does not relieve the operator of liability should their operations have failed to adequately investigate and remediate contamination that pose a threat to ground water, surface water, human health or the environment. In addition, NMOC D acceptance of a C-141 report does not relieve the operator of responsibility for compliance with any other federal, state, or local laws and/or regulations.		
Signature:	OIL CONSERVATION DIVISION	
Printed Name: Ehsan Bayat	Approved by District Supervisor:	
Title: Regulatory Analysis	Approval Date:	Expiration Date:
E-mail Address: billy.botts@americoenergy.com	Conditions of Approval:	
Date: December 6, 2011 Phone: 713-984-9700	Attached <input type="checkbox"/>	

* Attach Additional Sheets If Necessary

District I
1625 N. French Dr., Hobbs, NM 88240
District II
811 S. First St., Artesia, NM 88210
District III
1000 Rio Brazos Road, Aztec, NM 87410
District IV
1220 S. St. Francis Dr., Santa Fe, NM 87505

State of New Mexico
Energy Minerals and Natural Resources
Oil Conservation Division
1220 South St. Francis Dr.
Santa Fe, NM 87505

RECEIVED
JUN 07 2012
NMOCD ARTESIA

Form C-141
Revised August 1, 2011

Submit 2 Copies to appropriate
District Office in accordance
with Rule 116 on back
side of form

Release Notification and Corrective Action

OPERATOR

☐ Initial Report ☒ Final Report

Name of Company: Americo Energy Resources LLC	Contact: Oscar Nosrati
Address: 7575 San Felipe Ste 200, Houston TX 77063	Telephone No.: 713-984-9700
Facility Name: East Shugart Unit Well #75	Facility Type: Injection Well

Surface Owner: BLM	Mineral Owner: BLM	Lease No.:
--------------------	--------------------	------------

LOCATION OF RELEASE

Unit Letter	Section	Township	Range	Feet from the	North/South Line	Feet from the	East/West Line	County
A	35	18S	31E	2560	South	1350	West	Eddy

Latitude 32.708382 Longitude -103.832156

NATURE OF RELEASE

Type of Release: Produced Water	Volume of Release : Unknown	Volume Recovered: Unknown
Source of Release: Leak at Well Head/ Trucks Dumping in location	Date and Hour of Occurrence: December 6, 2011	Date and Hour of Discovery: December 6, 2011
Was Immediate Notice Given? <input checked="" type="checkbox"/> Yes <input type="checkbox"/> No <input type="checkbox"/> Not Required	If YES, To Whom? BLM; Unknown person	
By Whom? Billy Botts	Date and Hour: December 6, 2011	
Was a Watercourse Reached? <input type="checkbox"/> Yes <input checked="" type="checkbox"/> No	If YES, Volume Impacting the Watercourse. N/A	

If a Watercourse was Impacted, Describe Fully.*

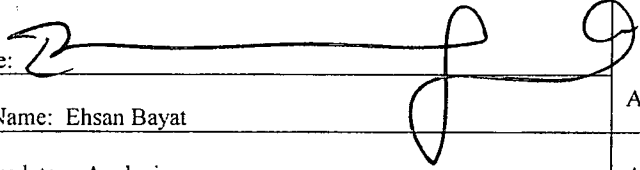
Describe Cause of Problem and Remedial Action Taken.*

The well head had a leak which has since been repaired. There is a work over pit which has been left open where the fluid gathered.

Describe Area Affected and Cleanup Action Taken.*

The pit covers an area of 60' X 20' X 8'. The contamination is confined to the pit area with all contaminant remaining in the pit. The area was delineated and found to be present at 95' Below Ground Surface. A plan was submitted and approved to back fill to 4' Below Ground Surface then place a 20 mil Liner, key lock the edges and back fill with approved top soil and seeded.

I hereby certify that the information given above is true and complete to the best of my knowledge and understand that pursuant to NMOCD rules and regulations all operators are required to report and/or file certain release notifications and perform corrective actions for releases which may endanger public health or the environment. The acceptance of a C-141 report by the NMOCD marked as "Final Report" does not relieve the operator of liability should their operations have failed to adequately investigate and remediate contamination that pose a threat to ground water, surface water, human health or the environment. In addition, NMOCD acceptance of a C-141 report does not relieve the operator of responsibility for compliance with any other federal, state, or local laws and/or regulations.

Signature: 		<u>OIL CONSERVATION DIVISION</u>	
Printed Name: Ehsan Bayat		Approved by District Supervisor:	
Title: Regulatory Analysis	Approval Date:	Expiration Date:	
E-mail Address: Ehsan.bayat@americoenergy.com	Conditions of Approval:		Attached <input type="checkbox"/>
Date: March 22, 2012	Phone: 713-984-9700		

* Attach Additional Sheets If Necessary

Attachment 1

32.708382 -103.832156

© 2012 Google

32°42'30.56" N 103°49'57.02" W elev 3655 ft

Attachment 2

Job/Location: AmeriCo Energy : Shugart 75

Shugart 75

Date: 4/4/12

[illegible][illegible]

May 17, 2012

VERNON BLACK

Hungry Horse Environmental

P.O. Box 1058

Hobbs, NM 88240

RE: SHUGART #75

Enclosed are the results of analyses for samples received by the laboratory on 05/15/12 16:34.

Cardinal Laboratories is accredited through Texas NELAP under certificate number T104704398-11-3. Accreditation applies to drinking water, non-potable water and solid and chemical materials. All accredited analytes are denoted by an asterisk (*). For a complete list of accredited analytes and matrices visit the TCEQ website at www.tceq.texas.gov/field/qa/lab_accred_certif.html.


Cardinal Laboratories is accredited through the State of Colorado Department of Public Health and Environment for:

Method EPA 552.2	Haloacetic Acids (HAA-5)
Method EPA 524.2	Total Trihalomethanes (TTHM)
Method EPA 524.4	Regulated VOCs (V1, V2, V3)

Accreditation applies to public drinking water matrices.

This report meets NELAP requirements and is made up of a cover page, analytical results, and a copy of the original chain-of-custody. If you have any questions concerning this report, please feel free to contact me.

Sincerely,



Celey D. Keene

Lab Director/Quality Manager

Analytical Results For:

 Hungry Horse Environmental
 VERNON BLACK
 P.O. Box 1058
 Hobbs NM, 88240
 Fax To: (505) 391-4585

 Received: 05/15/2012
 Reported: 05/17/2012
 Project Name: SHUGART #75
 Project Number: NONE GIVEN
 Project Location: NOT GIVEN

 Sampling Date: 05/15/2012
 Sampling Type: Soil
 Sampling Condition: Cool & Intact
 Sample Received By: Jodi Henson

Sample ID: NORTH WALL (H201086-01)

Chloride, SM4500CI-B		mg/kg		Analyzed By: HM					
Analyte	Result	Reporting Limit	Analyzed	Method Blank	BS	% Recovery	True Value QC	RPD	Qualifier
Chloride	32.0	16.0	05/16/2012	ND	400	100	400	0.00	

Sample ID: SOUTH WALL (H201086-02)

Chloride, SM4500CI-B		mg/kg		Analyzed By: HM						
Analyte	Result	Reporting Limit	Analyzed	Method Blank	BS	% Recovery	True Value QC	RPD	Qualifier	
Chloride	800	16.0	05/16/2012	ND	400	100	400	0.00		


Sample ID: EAST WALL (H201086-03)

Chloride, SM4500Cl-B		mg/kg		Analyzed By: HM						
Analyte	Result	Reporting Limit	Analyzed	Method Blank	BS	% Recovery	True Value QC	RPD	Qualifier	
Chloride	32.0	16.0	05/16/2012	ND	400	100	400	0.00		

Cardinal Laboratories

*—Accredited Analyte

PLEASE NOTE: Liability and Damages. Cardinal's liability and client's exclusive remedy for any claim arising, whether based in contract or tort, shall be limited to the amount paid by client for analyses. All claims, including those for negligence and any other cause whatsoever shall be deemed waived unless made in writing and received by Cardinal within thirty (30) days after completion of the applicable service. In no event shall Cardinal be liable for incidental or consequential damages, including, without limitation, business interruptions, loss of use, or loss of profits incurred by client, its subsidiaries, affiliates or successors arising out of or related to the performance of the services hereunder by Cardinal, regardless of whether such claim is based upon any of the above stated reasons or otherwise. Results relate only to the samples identified above. This report shall not be reproduced except in full with written approval of Cardinal Laboratories.



Celey D. Keene, Lab Director/Quality Manager

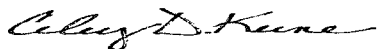
Notes and Definitions

ND	Analyte NOT DETECTED at or above the reporting limit
RPD	Relative Percent Difference
**	Samples not received at proper temperature of 6°C or below.
***	Insufficient time to reach temperature.
-	Chloride by SM4500Cl-B does not require samples be received at or below 6°C
	Samples reported on an as received basis (wet) unless otherwise noted on report

Cardinal Laboratories

* = Accredited Analyte

PLEASE NOTE: Liability and Damages. Cardinal's liability and client's exclusive remedy for any claim arising, whether based in contract or tort, shall be limited to the amount paid by client for analyses. All claims, including those for negligence and any other cause whatsoever shall be deemed waived unless made in writing and received by Cardinal within thirty (30) days after completion of the applicable service. In no event shall Cardinal be liable for incidental or consequential damages, including, without limitation, business interruptions, loss of use, or loss of profits incurred by client, its subsidiaries, affiliates or successors arising out of or related to the performance of the services hereunder by Cardinal, regardless of whether such claim is based upon any of the above stated reasons or otherwise. Results relate only to the samples identified above. This report shall not be reproduced except in full with written approval of Cardinal Laboratories.



Celey D. Keene, Lab Director/Quality Manager



CHAIN-OF-CUSTODY AND ANALYSIS REQUEST

101 East Marland, Hobbs, NM 88240
(575) 393-2326 FAX (575) 393-2476

Company Name: <u>Hungry Horse</u>		BILL TO		ANALYSIS REQUEST																						
Project Manager:		P.O. #:		<div>Cardinal</div>																						
Address:		Company:																								
City: State: Zip:		Attn:																								
Phone #: Fax #:		Address:																								
Project #: Project Owner: <u>America?</u>		City:																								
Project Name: <u>Shugart 75</u>		State: Zip:																								
Project Location:		Phone #:																								
Sampler Name:		Fax #:																								
FOR LAB USE ONLY	Lab I.D.	Sample I.D.	(G)RAB OR (C)OMP. # CONTAINERS													MATRIX					PRESERV.	SAMPLING				
																GROUNDWATER	WASTEWATER	SOIL	OIL	SLUDGE	OTHER	ACID/BASE	ICE / COOL	OTHER	DATE	TIME
	<u>H201086</u>																									
	<u>-1 North wall</u>		<input checked="" type="checkbox"/>															<input checked="" type="checkbox"/>				<input checked="" type="checkbox"/>			<u>5/15/12</u>	<u>1600</u>
	<u>-2 South wall</u>		<input checked="" type="checkbox"/>			<input checked="" type="checkbox"/>				<input checked="" type="checkbox"/>																
	<u>-3 East wall</u>		<input checked="" type="checkbox"/>			<input checked="" type="checkbox"/>				<input checked="" type="checkbox"/>																

PLEASE NOTE: Liability and Damages, Cardinal's liability and client's exclusive remedy for any claim arising whether based in contract or tort, shall be limited to the amount paid by the client for the analyses. All claims including those for negligence and any other cause whatsoever shall be deemed waived unless made in writing and received by Cardinal within 30 days after completion of the applicable service. In no event shall Cardinal be liable for incidental or consequential damages, including without limitation, business interruptions, loss of use, or loss of profits incurred by client, its subsidiaries, affiliates or successors arising out of or related to the performance of services hereunder by Cardinal, regardless of whether such claim is based upon any of the above stated reasons or otherwise.

Relinquished By: <u>[Signature]</u>	Date: <u>5/15/12</u> Time: <u>1634</u>	Received By: <u>Jodi Benson</u>	Phone Result: <input type="checkbox"/> Yes <input type="checkbox"/> No	Add'l Phone #:
Relinquished By:	Date:	Received By:	Fax Result: <input type="checkbox"/> Yes <input type="checkbox"/> No	Add'l Fax #:
Delivered By: (Circle One) Sampler - UPS - Bus - Other: <u>42</u>			REMARKS:	
Sample Condition Cool Intact <input checked="" type="checkbox"/> Yes <input checked="" type="checkbox"/> No		CHECKED BY: <u>[Signature]</u> (Initials)		

Attachment 3

John Able

From: eticket@nm811.org
Sent: Tuesday, April 24, 2012 7:47 AM
To: John Able
Subject: DO NOT REPLY: Request 2012170755

New Mexico One Call

Locate Request Confirmation Header Code: STANDARD LOCATE
Request Type: RELOCATE

Ticket No: 2012170755 Seq. No: 0

Update of: 2012152302

Original Call Date: 04/24/2012 Time: 07:45:37 AM OP: 236

Transmit Date: 04/24/2012 Time: 07:47:20 AM

Work to Begin Date: 04/26/2012 Time: 07:45:00 AM

Company: HUNGRY HORSE LLC

Contact Name: JOHN ABLE Contact Phone: (575)631-0983

Alternate Contact: Alternate Phone:

Best Time to Call: Fax No: (575)391-4585

Cell Phone: Pager No:

Email: john@hungry-horse.com

State: NM County: EDDY City: RURAL EDDY

Address: , SHUGART # 75

To Address:

Nearest Intersecting Street:

2nd Intersecting Street:

Subdivision:

Latitude: 32.70020600 Longitude: -103.84403400

Zip Code:

Grid:

*Rec'd by
5-8-12*

Location of Work: W1203120814250 FROM US 82 S ON CR 222 TO CR 249
(WESTALL RD), EAST 4.0 MILES, LEFT THROUGH CATTLE
GUARD WITH PINK AND WHITE FLAGGING, GO 0.8 MILE
TO LOCATION. SPOT 100' RADIUS OF LARGE PIT LOCATED
ON LOCATION. OPEN ACCESS/NO HAZARDS

Remarks: LAT:32.70020600 LONG:-103.84403700 SHUGART # 75
UPDATED TO CORRECT DRIVING DIRECTIONS RELOCATE
ONGOING WK

Type of Work: SOIL REMEDIATION

Private Property: Street: Overhead Lines: Blasting:

Easement: Mechanical Boring: Premarked:

Work Being Done For: AMERICO ENERGY

The following utility owners have been notified:

DEGL SPHB LIN FFS

John Able

From: eticket@nm811.org
Sent: Wednesday, April 11, 2012 2:39 PM
To: John Able
Subject: DO NOT REPLY: Request 2012152302

New Mexico One Call

Locate Request Confirmation Header Code: STANDARD LOCATE
Request Type: RELOCATE

Ticket No: 2012152302 Seq. No: 0

Update of: 2012132044

Original Call Date: 04/11/2012 Time: 02:38:01 PM OP: 275

Transmit Date: 04/11/2012 Time: 02:39:09 PM

Work to Begin Date: 04/13/2012 Time: 02:38:00 PM

Company: HUNGRY HORSE LLC

Contact Name: JOHN ABLE Contact Phone: (575)631-0983

Alternate Contact: Alternate Phone:

Best Time to Call: Fax No: (575)391-4585

Cell Phone: Pager No:

Email: john@hungry-horse.com

State: NM County: EDDY City: RURAL EDDY

Address: , SHUGART # 75

To Address:

Nearest Intersecting Street:

2nd Intersecting Street:

Subdivision:

Latitude: 32.70020600 Longitude: -103.84403400

Zip Code:

Grid:

Location of Work: W1203120814250 FROM US 82 S ON CR 222 TO CR 249
(WESTALL RD), EAST 4.0 MILES, LEFT THROUGH CATTLE
GUARD WITH PINK AND WHITE FLAGGING, GO 0.8 MILE
TO LOCATION. SPOT 100' RADIUS OF LARGE PIT LOCATED
ON LOCATION. OPEN ACCESS/NO HAZARDS

Remarks: LAT:32.70020600 LONG:-103.84403700 SHUGART # 75
- UPDATED TO CORRECT DRIVING DIRECTIONS RELOCATE
ONGOING WK

Type of Work: SOIL REMEDIATION

Private Property: Street: Overhead Lines: Blasting:

Easement: Mechanical Boring: Premarked:

Work Being Done For: AMERICO ENERGY

The following utility owners have been notified:

DEGL SPHB LIN FFS

*4/25
Reupdate*

170955

DO NOT REPLY: Request 2012132044

From: eticket@nm811.org

Sent: Wed, Mar 28, 2012 at 12:16 pm

To: john@hungry-horse.com

New Mexico One Call

Locate Request Confirmation

Header Code: STANDARD LOCATE

Request Type: UPDATE

Ticket No: 2012132044 Seq. No: 0

Update of: 2012110243

Original Call Date: 03/28/2012 Time: 12:12:26 PM OP: 275

Transmit Date: 03/28/2012 Time: 12:16:01 PM

Work to Begin Date: 03/30/2012 Time: 12:12:00 PM

Company: HUNGRY HORSE LLC

Contact Name: JOHN ABLE

Contact Phone: (575) 631-0983

Alternate Contact:

Alternate Phone:

Best Time to Call:

Fax No: (575) 391-4585

Cell Phone:

Pager No:

Email: john@hungry-horse.com

State: NM

County: EDDY

City: RURAL EDDY

Address: , SHUGART # 75

To Address:

Nearest Intersecting Street:

2nd Intersecting Street:

Subdivision:

Latitude: 32.70020600 Longitude: -103.84403400

Zip Code:

Grid:

Location of Work: W1203120814250 FROM US 82 S ON CR 222 TO CR 249
(WESTALL RD), EAST 4.0 MILES, LEFT THROUGH CATTLE
GUARD WITH PINK AND WHITE FLAGGING, GO 0.8 MILE TO
LOCATION. SPOT 100' RADIUS OF LARGE PIT LOCATED
ONLOCATION. OPEN ACCESS/NO HAZARDS

Remarks: LAT:32.70020600 LONG:-103.84403700 SHUGART # 75
UPDATED TO CORRECT DRIVING DIRECTIONS

Type of Work: SOIL REMEDIATION

Private Property: Street:

Overhead Lines: Blasting:

Easement: Mechanical Boring:

Premarked:

Work Being Done For: AMERICO ENERGY

The following utility owners have been notified:

DEGL

SPHB

LIN

FFS

IMPORTANT CONFIRMATION NOTICE

Your fax request has been received and processed. It is your

responsibility to review the information provided on this faxback confirmation ticket and ensure it has been correctly interpreted from your request. Notify us immediately of any corrections or errors. Acceptance of this faxback confirmation ticket means you accept responsibility for the accuracy of the information contained in the ticket and you agree to indemnify New Mexico One Call Systems, Inc. of all liability, claims, fees, or damages, including reasonable attorney fees arising from or resulting from the use of the information provided on this confirmation ticket.

New Mexico Law requires you to wait two working days from the date and time of this confirmation notice before you begin excavation. This request is valid for ten working days. Only the facility owners listed on this ticket will be notified.

You can check the Locate Status of this ticket and request other tickets by visiting the our website at www.nmonecall.org.

New Mexico One Call
Locate Request Confirmation

Header Code: STANDARD LOCATE
Request Type:

Ticket No: 2012110243 Seq. No: 0

Update of:

Original Call Date:	03/12/2012	Time:	10:00:31 AM	OP: 240
Transmit Date:	03/12/2012	Time:	10:02:34 AM	
Work to Begin Date:	03/14/2012	Time:	10:00:00 AM	

Company: HUNGRY HORSE LLC
Contact Name: JOHN ABLE
Alternate Contact:
Best Time to Call:
Cell Phone:
Email: john@hungry-horse.com

Contact Phone: (575) 631-0983
Alternate Phone:
Fax No: (575) 391-4585
Pager No:

State: NM County: EDDY City: RURAL EDDY
Address: , SHUGART # 75
To Address:
Nearest Intersecting Street:
2nd Intersecting Street:
Subdivision:
Latitude: 32.69824233 Longitude: -103.85956319
Zip Code:
Grid:

CASH EXPRESS
888-899-0399

W 1203120814250
One Call
Comp #

Location of Work: W1203120814250 FROM US 82 N ON CR 222 TO CR
(WESTALL RD), EAST 4MILES, LEFT THROUGH CAT
GUARD WITH PINK AND WHITE FLAGGING, GO .8MIL
LOCATION. SPOT 100' RADIUS OF LARGE PIT LOCA
LOCATION. OPEN ACCESS/NO HAZARDS

Remarks: LAT:32.70020600 LONG:-103.84403700 SHUGART # 75

Checks Cashed

Type of Work: SOIL REMEDIATION

Private Property: Street: Overhead Lines:

Easement: Mechanical Boring: Premarked:

Work Being Done For: LINN ENERGY

The following utility owners have been notified:

DEGL SPHB LIN FFS

Loans

IMPORTANT CONFIRMATION NOTICE

Your fax request has been received and processed. It is your responsibility to review the information provided on this faxback confirmation ticket and ensure it has been correctly interpreted from your request. Notify us immediately of any corrections or errors. Acceptance of this faxback confirmation ticket means you accept responsibility for the accuracy of the information contained in the ticket and you agree to indemnify New Mexico One Call Systems, Inc. of all liability, claims, fees, or damages, including reasonable attorney fees arising from or resulting from the use of the information provided on this confirmation ticket.

New Mexico Law requires you to wait two working days from the date and time of this confirmation notice before you begin excavation. This request is valid for ten working days. Only the facility owners listed on this ticket will be notified. You can check the Locate Status of this ticket and request other tickets by visiting the our website at www.nmonecall.org.

DO NOT REPLY: Request 2012090454

From: eticket@nm811.org

Sent: Mon, Feb 27, 2012 at 11:49 am

To: john@hungry-horse.com

New Mexico One Call

Locate Request Confirmation

Header Code: STANDARD LOCATE

Request Type: RELOCATE

Ticket No: 2012090454 Seq. No: 0

Update of: 2012072002

Original Call Date: 02/27/2012 Time: 11:48:09 AM OP: 280

Transmit Date: 02/27/2012 Time: 11:49:10 AM

Work to Begin Date: 02/29/2012 Time: 11:48:00 AM

Company: HUNGRY HORSE LLC

Contact Name: JOHN ABLE

Contact Phone: (575) 631-0983

Alternate Contact:

Alternate Phone:

Best Time to Call:

Fax No: (575) 391-4585

Cell Phone:

Pager No:

Email: john@hungry-horse.com

State: NM County: EDDY City: RURAL EDDY

Address: , EAST SHUGART, #75

To Address:

Nearest Intersecting Street:

2nd Intersecting Street:

Subdivision:

Latitude: 32.70020600 Longitude: -103.84403700

Zip Code:

Grid:

Township: 18S Range: 31E Section 1/4: 35 SW

Location of Work: FROM US-82 S ON CR-222 TO CR-249 (WESTALL RD) - E
4MI - L THROUGH CATTLEGUARD WITH PINK AND WHITE
FLAGGING 0.8MI TO LOCATION === SPOT 100FT RADIUS
OF LARGE PIT --- OPEN ACCESS / NO HAZARDS

Remarks: 32.7002105 / -103.8440335 RELOCATE>>DELAY W/
DRILLING UNIT

Type of Work: SOIL REMEDIATION

Private Property: Street:

Overhead Lines: Blasting:

Easement: Mechanical Boring:

Premarked:

Work Being Done For: AMERICO ENERGY

The following utility owners have been notified:

DEGL

SPHB

LIN

FFS

IMPORTANT CONFIRMATION NOTICE

New Mexico One Call
Locate Request Confirmation

Header Code: WARNING
Request Type: UPDATE

Ticket No: 2011510086 Seq. No: 0
Update of: 2011501239

Original Call Date: 12/12/2011 Time: 07:57:31 AM OP: 190
Transmit Date: 12/12/2011 Time: 07:59:28 AM
Work to Begin Date: 12/12/2011 Time: 09:57:00 AM

Company: HUNGRY HORSE LLC
Contact Name: VERNON Contact Phone: (575) 631-2253
Alternate Contact: Alternate Phone:
Best Time to Call: Fax No: (575) 391-4585
Cell Phone: Pager No:
Email:

State: NM County: EDDY City: RURAL EDDY
Address: , EAST SHUGART UNIT #75
To Address:
Nearest Intersecting Street:
2nd Intersecting Street:
Subdivision:
Latitude: 32.70021050 Longitude: -103.84403350
Zip Code:
Grid:
Township: 18S Range: 31E Section 1/4: 35 SW

Location of Work: RECLAIM PIT == FROM INTERS. OF CR-222 (SHUGART
RD) AND CR-249 (WESTALL RD), GO E. ON CR-249 FOR
4MI, L. THRU CTTLGRD W/PINK & WHITE FLAGGING GO
0.8MI TO LOCATION. == SPOT IN THE PIT AND 100FT
RADIUS OUT FROM THE PIT FENCE. -- WARNING: THE 2

Remarks: WORKING DAYS TO LOCATE #2011501239 HAVE EXPIRED.
EXCAVATOR IS ON SITE AND YOU HAVE NOT MARKED OR
CLEARED. YOU SHOULD RESPOND IMMEDIATELY.

Type of Work: OIL/GAS-WELL/PIT REMOVAL

Private Property: Street: Overhead Lines: Blasting:
Easement: Mechanical Boring: Premarked:

Work Being Done For: AMERICO

The following utility owners have been notified:
DEGL NMGCT ONMPSB

IMPORTANT CONFIRMATION NOTICE

Your fax request has been received and processed. It is your responsibility to review the information provided on this faxback confirmation ticket and ensure it has been correctly interpreted from your request. Notify us immediately of any corrections or errors. Acceptance of this faxback confirmation ticket means you accept responsibility for the accuracy of the information contained in the ticket and you agree to indemnify New Mexico One Call Systems, Inc. of all liability, claims, fees, or damages, including reasonable attorney fees arising from or resulting from the use of the information provided on this confirmation ticket.

New Mexico Law requires you to wait two working days from the date and time of this confirmation notice before you begin excavation. This request is valid for ten working days. Only the facility owners listed on this ticket will be notified. You can check the Locate Status of this ticket and request other tickets by visiting the our website at www.nmonecall.org.

=====

To:	HUNGRY HORSE LLC	Attn:	VERNON
Voice:	5756312253	Fax:	5753914585
Re:	Response to Dig Request		

This is an important message from DCP Midstream, LLC. replying to your request to locate our underground facilities in an area described on the one call center ticket.

=====

Ticket: 2011501239
County: EDDY Place: RURAL EDDY
Address: E SHUGART UNIT #75

LIN:

Based on the information you provided the One Call Center, your excavation is clear of DCP Midstream pipeline facilities. James Owen at (575) 390-6316.
Thank you.

=====

If you have any questions please contact DCP Midstream's Houston Control Center at 888-204-1781, 24 hours a day 7 days a week.

=====

=====

To:	HUNGRY HORSE LLC	Attn:	VERNON
Voice:	5756312253	Fax:	5753914585
Re:	Response to Dig Request		

This is an important message from DCP Midstream, LLC. replying to your request to locate our underground facilities in an area described on the one call center ticket.

=====

Ticket: 2011500901
County: EDDY Place: RURAL EDDY
Address: E SUGART UNIT 75

LIN:
Based on the information you provided the One Call Center, your excavation is clear of DCP Midstream pipeline facilities. James Owen at (575) 390-6316.
Thank you.

Ticket: 2011500665
County: LEA Place: RURAL LEA
Address: PIPELINE DEEP 7 FEDERAL COM 0.002

LIN:
Based on the information you provided the One Call Center, your excavation has been marked but could potentially be in conflict with our DCP Midstream pipeline facilities No expanding any further south near dcp pipeline. 6 in poly and could not locate exact spot with line finder. 575-973-7545.. Casey Ragsdale at (575) 631-8278.

=====

If you have any questions please contact DCP Midstream's Houston Control Center at 888-204-1781, 24 hours a day 7 days a week.

=====

New Mexico One Call
Locate Request Confirmation

Header Code: STANDARD LOCATE
Request Type:

Ticket No: 2011500901 Seq. No: 0

Update of:

Original Call Date: 12/06/2011 Time: 03:39:44 PM OP: 106
Transmit Date: 12/06/2011 Time: 03:45:42 PM
Work to Begin Date: 12/08/2011 Time: 03:39:00 PM

Company: HUNGRY HORSE LLC
Contact Name: VERNON
Alternate Contact:
Best Time to Call:
Cell Phone:
Email:

Contact Phone: (575)631-2253
Alternate Phone:
Fax No: (575)391-4585
Pager No:

State: NM County: EDDY City: RURAL EDDY
Address: , EAST SUGART UNIT 75
To Address:
Nearest Intersecting Street:
2nd Intersecting Street:
Subdivision:
Latitude: 32.70022850 Longitude: -103.84404400
Zip Code:
Grid:
Township: 18S Range: 31E Section 1/4: 35 SW

Location of Work: RECLAIM PIT==FROM CR 222 AND CR 249 GO E ON 249/ *for 4 miles*
WESTALL RD 0.8 MI TO LOCATION
SPOT PIT AND 100 FT RADIUS OF FENCED AND FLAGGED
PIT

Remarks:

Type of Work: OIL/GAS-WELL/PIT REMOVAL

Private Property: Street: Overhead Lines: Blasting:
Easement: Mechanical Boring: Premarked:
Work Being Done For: AMERICO

The following utility owners have been notified:

DEGL ? SPHB ✓ LIN ✓ FFS ✓ NMGCT ?

IMPORTANT CONFIRMATION NOTICE

Your fax request has been received and processed. It is your responsibility to review the information provided on this faxback confirmation ticket and ensure it has been correctly interpreted from your request. Notify us immediately of any corrections or errors. Acceptance of this faxback confirmation ticket means you accept responsibility for the accuracy of the information contained in the ticket and you agree to indemnify New Mexico One Call Systems, Inc. of all liability, claims, fees, or damages, including reasonable attorney fees arising from or resulting from the use of the information provided on this confirmation ticket.

New Mexico Law requires you to wait two working days from the date and time of this confirmation notice before you begin excavation. This request is valid for ten working days. Only the facility owners listed on this ticket will be notified. You can check the Locate Status of this ticket and request other tickets by visiting the our website at www.nmonecall.org.

BLM Mike Barber
575-361-3574

New Mexico One Call
Locate Request Confirmation

Header Code: CORRECTION
Request Type: UPDATE

Ticket No: 2011501239 Seq. No: 0
Update of: 2011500901

Original Call Date: 12/07/2011 Time: 11:44:51 AM OP: 190
Transmit Date: 12/07/2011 Time: 11:51:58 AM
Work to Begin Date: 12/09/2011 Time: 11:49:00 AM

Company: , HUNGRY HORSE LLC
Contact Name: VERNON Contact Phone: (575)631-2253
Alternate Contact: Alternate Phone:
Best Time to Call: Fax No: (575)391-4585
Cell Phone: Pager No:
Email:

State: NM County: EDDY City: RURAL EDDY
Address: , EAST SHUGART UNIT #75
To Address:
Nearest Intersecting Street:
2nd Intersecting Street:
Subdivision:
Latitude: 32.70021050 Longitude: -103.84403350
Zip Code:
Grid:
Township: 18S Range: 31E Section 1/4: 35 SW

Location of Work: RECLAIM PIT == FROM INTERS. OF CR-222 (SHUGART
RD) AND CR-249 (WESTALL RD), GO E. ON CR-249 FOR
4MI, L. THRU CTTLGRD W/PINK & WHITE FLAGGING GO
0.8MI TO LOCATION. == SPOT IN THE PIT AND 100FT
RADIUS OUT FROM THE PIT FENCE.

Remarks: --CORRECTION IN DRIVING INSTRUCTIONS; FROM
#2011500901--

Type of Work: OIL/GAS-WELL/PIT REMOVAL

Private Property: Street: Overhead Lines: Blasting:
Easement: Mechanical Boring: Premarked:

Work Being Done For: AMERICO

The following utility owners have been notified:

DEGL SPHB LIN FFS NMGCT

IMPORTANT CONFIRMATION NOTICE


Your fax request has been received and processed. It is your responsibility to review the information provided on this faxback confirmation ticket and ensure it has been correctly interpreted from your request. Notify us immediately of any corrections or errors. Acceptance of this faxback confirmation ticket means you accept responsibility for the accuracy of the information contained in the ticket and you agree to indemnify New Mexico One Call Systems, Inc. of all liability, claims, fees, or damages, including reasonable attorney fees arising from or resulting from the use of the information provided on this confirmation ticket.


New Mexico Law requires you to wait two working days from the date and time of this confirmation notice before you begin excavation. This request is valid for ten working days. Only the facility owners listed on this ticket will be notified. You can check the Locate Status of this ticket and request other tickets by visiting the our website at www.nmonecall.org.

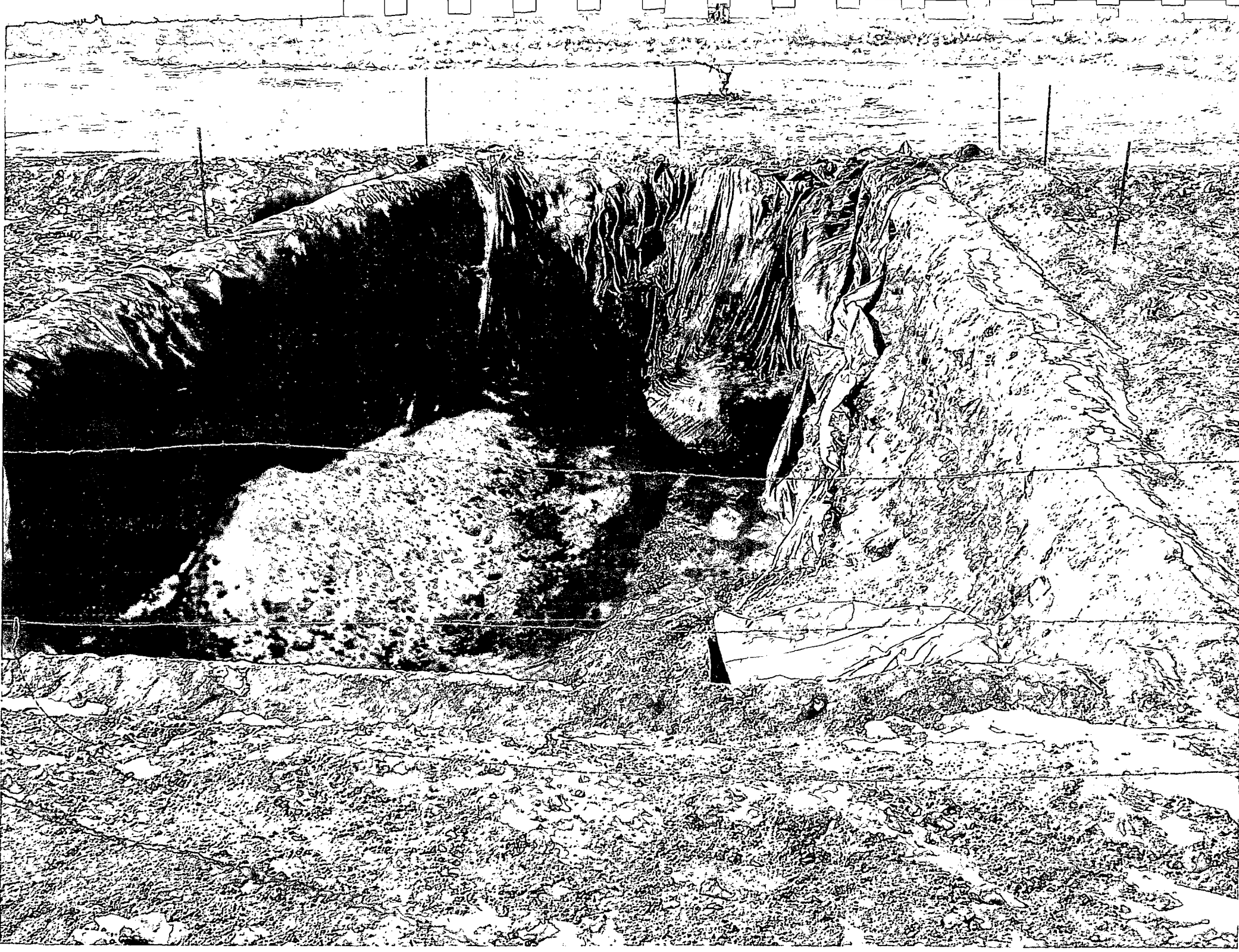
Attachment 4



05/24/2012 07:40











Attachment 5