


Stogner, Michael, EMNRD

From: Stogner, Michael, EMNRD
To: Ocean Munds-Dry
Cc:
Subject: Paladin Energy's W. W. Hamilton Well No. 2-Y
Attachments:

Sent: Wed 10/12/2005 1:24 PM

Exhibit "C" appears to be incomplete, do any of the people listed have surnames? Also, what offsetting acreage do these interests represent?

 Attachments can contain viruses that may harm your computer. Attachments may not display correctly.

Stogner, Michael, EMNRD

From: Ocean Munds-Dry [Omundsdry@hollandhart.com] **Sent:** Fri 10/14/2005 7:52 AM
To: Stogner, Michael, EMNRD
Cc:
Subject: RE: Paladin Energy's W. W. Hamilton Well No. 2-Y
Attachments:  Exhibit C Complete.xls(50KB)

For some reason the Exhibit C I gave you cut off the last names. I've attached the correct list here. I also have a similar list Paladin faxed me that shows where the interest owners title is and since I'm helping Bill with the hearing today, I'll drop off at your office. I hope this answers your questions, but if not, let me know and I'll be happy to call you or stop by your office. Thank you!

Ocean

From: Stogner, Michael, EMNRD [mailto:michael.stogner@state.nm.us]
Sent: Wednesday, October 12, 2005 1:25 PM
To: Ocean Munds-Dry
Subject: Paladin Energy's W. W. Hamilton Well No. 2-Y

Exhibit "C" appears to be incomplete, do any of the people listed have surnames? Also, what offsetting acreage do these interests represent?

Confidentiality Notice: This e-mail, including all attachments is for the sole use of the intended recipient(s) and may contain confidential and privileged information. Any unauthorized review, use, disclosure or distribution is prohibited unless specifically provided under the New Mexico Inspection of Public Records Act. If you are not the intended recipient, please contact the sender and destroy all copies of this message. -- This email has been scanned by the Sybari - Antigen Email System.

FirstName	LastName	JobTitle	Company	Address1	Address2	City	State	PostalCode
Mattie Waite	Bainbridge		c/o Barry Bainbridge	120 Pinedale Drive		Clanton	AL	35045
Steven C.	Barnes			P. O. Box 505		Midland	TX	79702
V. Elaine	Barnes			P. O. Box 505		Midland	TX	79702
Julie	Barnes			P. O. Box 505		Midland	TX	79702
Laurie B.	Barr			P. O. Box 8098		Asheville	NC	28814
Eleanor	Barsh			9 Pugh Street		Kingston	PA	18704-1632
Roy G.	Barton, Jr.			1919 N. Turner		Hobbs	NM	88240
Quita S.	Benton			6737 East Redbird		Cave Creek	AZ	85331
Patricia Palmer	Brodt			2187 Twin Lakes Blvd.		West Columbia	TX	77486
Ben S.	Carson			4804 Knight Place		Midland	TX	79705
Carolyn	Carson			4804 Knight Place		Midland	TX	79705
Stephen	Cone, Jr.			P O Box 10321		Lubbock	TX	79408
Steve	Cone, Jr.			1306 Broadway		Lubbock	TX	79401
Frances J.	Cueneo, Jr.			232 North Washington		Naperville	IL	60540
Sharon R.	Daniel			3475 State Highway W		Ozark	MO	65721
Keith Pratt	Daniels			P O Box 190766		Dallas	TX	75219
Jean	Davie					Houston	TX	
Farrell	Davis			P. O. Box 3061		Midland	TX	79702

Paul	Davis, Jr.			P. O. Box 871		Midland	TX	79702
Thomas and Debra	Dupray			1240 Jefsumark Circle		Tucson	AZ	85749
Marguerite V.	Eversden					Sandia Park	NM	87047
Thomas M	Eversole			c/o 2509 Prosser		Los Angeles	CA	90064
Billy C.	Farner			P O Box 1397		Windsor	CO	80550
Jeanne P.	Fuller			4339 Roanoke Parkway	Apt 303	Kansas City	MO	64111
Paul D.	Fuller			4917 Binderswald Road		Torrance	CA	90505
Lyle B.	Gallivan	Mary Boxell		8270 4th		Lakewood	CO	80226
V. H.	Gourley, III			P. O. Box 572782		Houston	TX	77257
Dorothy	Hamilton		c/o John Richard Hamilton	2910 W County Club Road 116		Midland	TX	79706
John Richard	Hamilton			2910 W County Club Road 116		Midland	TX	79706
Jerry Glen	Hamilton			501 East Campbell Street		Hobbs	NM	88240
Raymond Walter	Hamilton			1212 North 6th		La Mesa	TX	79331
Shawn P.	Hannifin			518 17th Street	#5210	Denver	CO	80202
Alan R.	Hannifin			518 17th Street	#5210	Denver	CO	80202
Hellen Childers	Harkins					Pima	AZ	
Harry B.	Heutel		3918 Harry Hines Blvd	Suite 206		Dallas	TX	75219

Harlan	Hodges			1st National Bank Building		Lubbock	TX	
Kathy Keil	Johnson			P O Box 1654		Wimberly	TX	78676
Katherine Jean	Johnson			612 East Yucca		Hobbs	NM	88240
Oliver	Keill III			P O Box 1654		Wimberly	TX	78676
E. L.	Lide			5427 7th Street		Lubbock	TX	79416
Jack Daniels	Maddy Mann			P O Box 1258		Hobbs	NM	88241
Christine B.	Mallams			P. O. Box 505		Midland	TX	79702
Alfred	Martin			1415 Kingstree		Houston	TX	77058
James F	Martin			3909 Reche Road	Space 129	Fallbrook	CA	needs zip
Hollie G.	McClain			P O Box 670		Gilmer	TX	75644
George Glenn	McDuff			4017 93rd Street		Lubbock	TX	79423
Maxine	Moody			6021 Golden Center Court	#211	Placerville	CA	95667
Richard L.	Moore			310 West Wall Street	Suite 404	Midland	TX	79704
Michael Harrison	Moore			310 West Wall Street	Suite 404	Midland	TX	79704
Richard Lyons	Moore, et al		Trustees u/w/o Stephen Scott Moore	310 West Wall Street	Suite 404	Midland	TX	79704
Jane	Mosbacher			712 Main Street #2200		Houston	TX	77002-3290
John David	Mosbacher			Melrose 500 on Melrose Avenue		Grenwich	CT	6830

Emil	Mosbacher III			Melrose 500 on Melrose Avenue		Grenwich	CT	6830
Mark J.	Mourne		Mourne Oil & Gas	1500 Four Mile Lane		Canon City	CO	81212-9130
Dorothy Coe	Nelson			517 Mary Street		Gilmer	TX	75644
Richard	Noble			P O Box 67605		Los Angeles	CA	90067
L. E.	Operman			1505 Neely		Midland	TX	79705
John K.	Overbey			4131 Spicewood Springs Road	#A-3	Austin	TX	78759
Lorna G.	Overbey			3504 Asbury Avenue		Dallas	TX	75205
Marjorie Coe	Presley			212 Crescent		Longview	TX	75602
Jane D.	Ramsland Trust			P. O. Box 10505		Midland	TX	79702
Linda Pratt	Rast			1202 Marlee Lane		Arlington	TX	76014
James Riddle III	Riddle			4247 Goodfellow		Dallas	TX	75229
Sam and Lisa	Seed			13207 Calle Alto		Hobbs	NM	88242
Ruth Raynolds	Simms			P O Box 26900		Albuquerque	NM	87125
Charlotte	Simms			P O Box 2124		Tijeras	NM	87059
Joshua Raynolds	Simms			P O Box 26900		Albuquerque	NM	87125
Thomas Hamilton	Simms			P O Box 553		Black Canyon	AZ	85324
Albert G.	Simms					Albuquerque	NM	

John Fields	Simms III		c/o Joshua R. Simms	P O Box 25421		Albuquerque e	NM	87125
Joseph Montcalm	Simms III			45446 22nd Street		Phoenix	AZ	85027
Paul L. Davis Ltd.	Sir			P O Box 871		Midland	TX	79702
Collins Partners Ltd.	Sir			5000 Burnet Road		Austin	TX	78756
June Danglade	Speight			P. O. Drawer 1687		Lovington	NM	88260
Joan Skelly	Stuart		c/o John R. Stuart	4590 East 29th Street		Tulsa	OK	74114
James Cleo	Thompson			325 N. St. Paul Street	Suite 4300	Dallas	TX	75201
J Cleo	Thompson Estate			325 N. St. Paul Street	Suite 4300	Dallas	TX	75201
J. Cleo	Thompson, Jr.		Estate of J. Cleo Thompson, deceased	325 N. St. Paul, Suite 4300		Dallas	TX	75201
J. Cleo	Thompson, Jr.			325 N. St. Paul, Suite 4300		Dallas	TX	75201
Mike	Tinley			P O Box 1258		Hobbs	NM	88241
Bernice Pearson	Trotter			6112 East 21st Street		Tulsa	OK	74128
First National Bank of Lubbock	Trustee of Eleanor Barsch Trust			P O Box 1241		Lubbock	TX	79408-1241

Betty M.	Tylander		Betty M. Tylander RC Trust	3401 Washington Road		Palm Beach	FL	33405-1937
L. H.	Tyson			c/o Jon Tyson	1306 Broadway	Lubbock	TX	79401
Jont	Tyson			1306 Broadway		Lubbock	TX	79401
Alison Eversole	Walker			c/o 2509 Prosser		Los Angeles	CA	90064
Patricia N.	Wilson			P O Box 670368		Dallas	TX	75367-0368
Randolph E.	Wilson			P O Box 670368		Dallas	TX	75367-0368
Herbert and Hazel	Winsberg			6201 North Clark Street		Chicago	IL	60660
Shirley B.	Wynn			4925 Greenville Avenue	Suite 900	Dallas	TX	75206
Joan Pearson	Yager			11856 East 15th Place		Tulsa	OK	74128
Frances Cuneo Jr. Trust				232 North Washington		Naperville	IL	60540
Christmann Mineral Co.				3110 FM Road, 113 North		Weatherford	TX	76088
			Jim Wellborne Trust	P O Box 1401		Lubbock	TX	79408-1401
Geodyne Nominee Corp.				Samson Plaza	Two West Second Street	Tulsa	OK	74103
Petro Tiger I Ltd.				P O Box 3166		Tulsa	OK	74101-3166

Mourne Oil and Gas Co.				1500 Four Mile Lane		Canyon City	CO	81212
Amanda Drew Loud Living Trust				P O Box 724		Holderness	NH	3245
College Church								
J C Barnes Jr. Testamentary Trust				c/o Julie Barnes	P O Box 505	Midland	TX	79702
Estate of Iris Platt						Eddy	NM	
Roy G. Barton & Opal Barton Trust UTA				P O Box 978		Hobbs	NM	88240
1/28/82								
Woodrow W. Carter Trust				P O Box 3992		Long Beach	CA	90803
Alcus James Carter III				894 FM 237		Victoria	TX	77905
The Madd Ranch				P O Box 536		Hobbs	NM	88241
MW Oil and Investment			Attn: Land Department	P O Box 8687		Denver	CO	80201-8687
FFF Inc.				P O Box 8687		Denver	CO	80201-8687
Bush Overbey Oil, c/o John Overbey				4131 Spicewood Springs Road	#A-3	Austin	TX	78759

BOA, Trustee of			Attn: Oil and Gas Division	P O Box 830308		Dallas	TX	75283
University of Kansas u/w of Gertrude Pearce								
Winona Jones, Trustee of				P O Box 195		Burton	KS	67020
Frederick Jones Trust 8/30/89								
Bank One Investment Management Group				P. O. Box 2605		Fort Worth	TX	76113-2605
			Mekuskey Oil Co., Inc.	P. O. Box 816		Wewoka	OK	74884-0816
Brennand Energy Ltd.				1330 Post Oak, Suite 2540		Houston	TX	77056
Bank of America, Trustee				St. Joseph's Orphanage	P. O. Box 830308	Dallas	TX	75283
Scottish Rite Hospital for Crippled Children			Attn: Oil and Gas Division	2222 Welborn Street		Dallas	TX	75219
			Corsicana National Bank & Trust	Agent for J.L. Collins Educational Fund	P. O. Box 624	Corsicana	TX	75151-9004

			John R. Stuart Interest, LLC	4590 East 29th Street		Tulsa	OK	74114
			Collins Partners, Ltd.	5000 Burnet Road		Austin	TX	78756
			James D. Ramsland Oil & Gas P/S Ltd.	P. O. Box 10505		Midland	TX	79702
			J. Hiram Moore, et al, Trustees	J. Hiram Moore Trust 7/1/71	P. O. Box 10908	Midland	TX	79702
			Roy G. Barton and	Opal Barton Trust	1919 N. Turner	Hobbs	NM	88240
		✓	J.M. Welborn Trust	P. O. Box 1041		Lubbock	TX	79408-1401
			10/23/92					
		✓	Christmann Mineral Co.	P. O. Box 66		Pinedale	WY	82941-0066
			LMA Royalty Ltd.	P. O. Box 1778		Colorado Springs	CO	80901-1778
			North Central Oil Corp.	6001 Savoy, Suite 600		Houston	TX	77036-3381
			Mosbacher USA, Inc.	712 Main Street	#2200	Houston	TX	77002-3290

Estate of Lutishie Brewer									
Shriners Hospital for Crippled Children			Attn: Oil and Gas Department	P O Box 31356		Tampa	FL	33631-3356	

Stogner, Michael, EMNRD

From: Ocean Munds-Dry [Omundsdry@hollandhart.com]
To: Stogner, Michael, EMNRD
Cc:
Subject: Paladin Hamilton 2Y Well - UWL Application
Attachments:

Sent: Thu 10/27/2005 11:06 AM

Mr. Stogner:

I am following up with you to make sure the documents I provided you answered your questions regarding the offset interests? Let me know if you need anything else.

Thanks,
Ocean

Ocean Munds-Dry
Holland & Hart LLP
110 N. Guadalupe Suite 1
Santa Fe, NM 87501
Phone (505) 988-4421
Fax (866) 851-8340
E-mail: Omundsdry@hollandhart.com

HOLLAND&HART 

CONFIDENTIALITY NOTICE: This message is confidential and may be privileged. If you believe that this email has been sent to you in error, please reply to the sender that you received the message in error; then please delete this e-mail. Thank you.

Stogner, Michael, EMNRD

From: Stogner, Michael, EMNRD **Sent:** Thu 10/27/2005 1:04 PM
To: Ocean Munds-Dry
Cc:
Subject: RE: Paladin Hamilton 2Y Well - UWL Application
Attachments:

You provided me a list with the complete names of those notified on Friday, Oct. 14th; however, I never received the second list showing "where" the interests are actually located.

From: Ocean Munds-Dry [mailto:Omundsdry@hollandhart.com]
Sent: Thu 10/27/2005 11:06 AM
To: Stogner, Michael, EMNRD
Subject: Paladin Hamilton 2Y Well - UWL Application

Mr. Stogner:

I am following up with you to make sure the documents I provided you answered your questions regarding the offset interests? Let me know if you need anything else.

Thanks,
Ocean

Ocean Munds-Dry
Holland & Hart LLP
110 N. Guadalupe Suite 1
Santa Fe, NM 87501
Phone (505) 988-4421
Fax (866) 851-8340
E-mail: Omundsdry@hollandhart.com

HOLLAND & HART 

CONFIDENTIALITY NOTICE: This message is confidential and may be privileged. If you believe that this email has been sent to you in error, please reply to the sender that you received the message in error; then please delete this e-mail. Thank you.

Stogner, Michael, EMNRD

From: Stogner, Michael, EMNRD
To: Ocean Munds-Dry
Cc:
Subject: RE: Paladin Hamilton 2Y Well - UWL Application
Attachments:

Sent: Wed 11/16/2005 2:32 PM

My Dear Ms. Munds-Dry

It's been nearly three weeks since my last e-mail and a-month-and-a-half since you first filed this application (Division administrative application reference No. pSEM0-526626768). I still need to know "where" in offsetting Section 34-T16S-R38E the parties that were notified have their interest.

The reason this is an issue is the McGee formation, or zone of interest, is spaced on 320-acre spacing units. There is no McGee producing gas well in Section 34; therefore, there is no operator to notify, but there were working interests. However, since there is no McGee gas well in Section 34, there consequently are no spacing units in Section 34. So any future McGee gas development in Section 34 can either be based on stand-up (E/2, W/2) or lay-down (N/2, S/2) units. Since we don't know how the McGee will be developed in Section 34 yet, essentially both the affected offsetting units to the W. W. Hamilton Well No. 2-Y in Section 34 (and that's the E/2 and the S/2) needs notifying.

In accordance with Division policy enacted over four years ago, the Division cannot proceed with your application until the required information is submitted in a timely manner. Please provide the necessary information and, if necessary, supporting data to complete this application by Monday, November 28, 2005, otherwise your incomplete application will be denied and returned to you. Thank you for your assistance in this matter.

From: Stogner, Michael, EMNRD
Sent: Thu 10/27/2005 1:04 PM
To: Ocean Munds-Dry
Subject: RE: Paladin Hamilton 2Y Well - UWL Application

You provided me a list with the complete names of those notified on Friday, Oct. 14th; however, I never received the second list showing "where" the interests are actually located.

From: Ocean Munds-Dry [mailto:Omundsdry@hollandhart.com]
Sent: Thu 10/27/2005 11:06 AM
To: Stogner, Michael, EMNRD
Subject: Paladin Hamilton 2Y Well - UWL Application

Mr. Stogner:

I am following up with you to make sure the documents I provided you answered your questions regarding the offset interests? Let me know if you need anything else.

Thanks,
 Ocean

Ocean Munds-Dry
 Holland & Hart LLP
 110 N. Guadalupe Suite 1
 Santa Fe, NM 87501
 Phone (505) 988-4421
 Fax (866) 851-8340
 E-mail: Omundsdry@hollandhart.com



CONFIDENTIALITY NOTICE: This message is confidential and may be privileged. If you believe that this email has been sent to you in error, please reply to the sender that you received the message in error; then please delete this e-mail. Thank you.

Stogner, Michael, EMNRD

From: Ocean Munds-Dry [Omundsdry@hollandhart.com] **Sent:** Wed 11/16/2005 4:40 PM
To: Stogner, Michael, EMNRD
Cc:
Subject: RE: Paladin Hamilton 2Y Well - UWL Application
Attachments:

Thank you for your email. Please do not think I have been ignoring your request! I have responded to you twice - on 10/15 and on 10/27 by email but they must have failed to reach you. I have tried to send you title sheets which lists where the offset interest owners are located. Do you think this will answer your question? Instead of trying to email you again, I will have it delivered to you tomorrow for your review. If you find this is not enough data, I will see if I can get something else from Paladin.

Thank you,
 Ocean

From: Stogner, Michael, EMNRD [mailto:michael.stogner@state.nm.us]
Sent: Wednesday, November 16, 2005 2:33 PM
To: Ocean Munds-Dry
Subject: RE: Paladin Hamilton 2Y Well - UWL Application

My Dear Ms. Munds-Dry

It's been nearly three weeks since my last e-mail and a-month-and-a-half since you first filed this application (Division administrative application reference No. pSEM0-526626768). I still need to know "where" in offsetting Section 34-T16S-R38E the parties that were notified have their interest.

The reason this is an issue is the McGee formation, or zone of interest, is spaced on 320-acre spacing units. There is no McGee producing gas well in Section 34; therefore, there is no operator to notify, but there were working interests. However, since there is no McGee gas well in Section 34, there consequently are no spacing units in Section 34. So any future McGee gas development in Section 34 can either be based on stand-up (E/2, W/2) or lay-down (N/2, S/2) units. Since we don't know how the McGee will be developed in Section 34 yet, essentially both the affected offsetting units to the W. W. Hamilton Well No. 2-Y in Section 34 (and that's the E/2 and the S/2) needs notifying.

In accordance with Division policy enacted over four years ago, the Division cannot proceed with your application until the required information is submitted in a timely manner. Please provide the necessary information and, if necessary, supporting data to complete this application by Monday, November 28, 2005, otherwise your incomplete application will be denied and returned to you. Thank you for your assistance in this matter.

From: Stogner, Michael, EMNRD
Sent: Thu 10/27/2005 1:04 PM
To: Ocean Munds-Dry
Subject: RE: Paladin Hamilton 2Y Well - UWL Application

You provided me a list with the complete names of those notified on Friday, Oct.14th; however, I never received the second list showing "where" the interests are actually located.

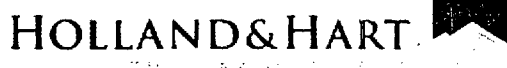
From: Ocean Munds-Dry [mailto:Omundsdry@hollandhart.com]
Sent: Thu 10/27/2005 11:06 AM
To: Stogner, Michael, EMNRD
Subject: Paladin Hamilton 2Y Well - UWL Application

Mr. Stogner:

I am following up with you to make sure the documents I provided you answered your questions regarding the offset interests? Let me know if you need anything else.

Thanks,
Ocean

Ocean Munds-Dry
Holland & Hart LLP
110 N. Guadalupe Suite 1
Santa Fe, NM 87501
Phone (505) 988-4421
Fax (866) 851-8340
E-mail: Omundsdry@hollandhart.com



CONFIDENTIALITY NOTICE: This message is confidential and may be privileged. If you believe that this email has been sent to you in error, please reply to the sender that you received the message in error; then please delete this e-mail. Thank you.

Confidentiality Notice: This e-mail, including all attachments is for the sole use of the intended recipient(s) and may contain confidential and privileged information. Any unauthorized review, use, disclosure or distribution is prohibited unless specifically provided under the New Mexico Inspection of Public Records Act. If you are not the intended recipient, please contact the sender and destroy all copies of this message. -- This email has been scanned by the Sybari - Antigen Email System.

Stogner, Michael, EMNRD

From: Stogner, Michael, EMNRD **Sent:** Thu 11/17/2005 8:12 AM
To: Ocean Munds-Dry
Cc:
Subject: RE: Paladin Hamilton 2Y Well - UWL Application
Attachments:

I looked at my computer log and show nothing was received on the 15th. The 27th e-mail I have was an inquiry (see e-mail below). Hopefully the title sheets you speak of will have the needed information.

Thanks.

From: Ocean Munds-Dry [mailto:Omundsdry@hollandhart.com]
Sent: Wed 11/16/2005 4:40 PM
To: Stogner, Michael, EMNRD
Subject: RE: Paladin Hamilton 2Y Well - UWL Application

Thank you for your email. Please do not think I have been ignoring your request! I have responded to you twice - on 10/15 and on 10/27 by email but they must have failed to reach you. I have tried to send you title sheets which lists where the offset interest owners are located. Do you think this will answer your question? Instead of trying to email you again, I will have it delivered to you tomorrow for your review. If you find this is not enough data, I will see if I can get something else from Paladin.

Thank you,
 Ocean

From: Stogner, Michael, EMNRD [mailto:michael.stogner@state.nm.us]
Sent: Wednesday, November 16, 2005 2:33 PM
To: Ocean Munds-Dry
Subject: RE: Paladin Hamilton 2Y Well - UWL Application

My Dear Ms. Munds-Dry

It's been nearly three weeks since my last e-mail and a-month-and-a-half since you first filed this application (Division administrative application reference No. pSEM0-526626768). I still need to know "where" in offsetting Section 34-T16S-R38E the parties that were notified have their interest.

The reason this is an issue is the McGee formation, or zone of interest, is spaced on 320-acre spacing units. There is no McGee producing gas well in Section 34; therefore, there is no operator to notify, but there were working interests. However, since there is no McGee gas well in Section 34, there consequently are no spacing units in Section 34. So any future McGee gas development in Section 34 can either be based on stand-up (E/2, W/2) or lay-down (N/2, S/2) units. Since we don't know how the McGee will be developed in Section 34 yet, essentially both the affected offsetting units to the W. W. Hamilton Well No. 2-Y in Section 34 (and that's the E/2 and the S/2) needs notifying.

In accordance with Division policy enacted over four years ago, the Division cannot proceed with your application until the required information is submitted in a timely manner. Please provide the necessary information and, if necessary, supporting data to complete this application by Monday, November 28, 2005, otherwise your incomplete application will be denied and returned to you. Thank you for your assistance in this matter.

From: Stogner, Michael, EMNRD
Sent: Thu 10/27/2005 1:04 PM
To: Ocean Munds-Dry

Subject: RE: Paladin Hamilton 2Y Well - UWL Application

You provided me a list with the complete names of those notified on Friday, Oct. 14th; however, I never received the second list showing "where" the interests are actually located.

From: Ocean Munds-Dry [mailto:Omundsdry@hollandhart.com]

Sent: Thu 10/27/2005 11:06 AM

To: Stogner, Michael, EMNRD

Subject: Paladin Hamilton 2Y Well - UWL Application

Mr. Stogner:

I am following up with you to make sure the documents I provided you answered your questions regarding the offset interests? Let me know if you need anything else.

Thanks,
Ocean

Ocean Munds-Dry
Holland & Hart LLP
110 N. Guadalupe Suite 1
Santa Fe, NM 87501
Phone (505) 988-4421
Fax (866) 851-8340
E-mail: Omundsdry@hollandhart.com



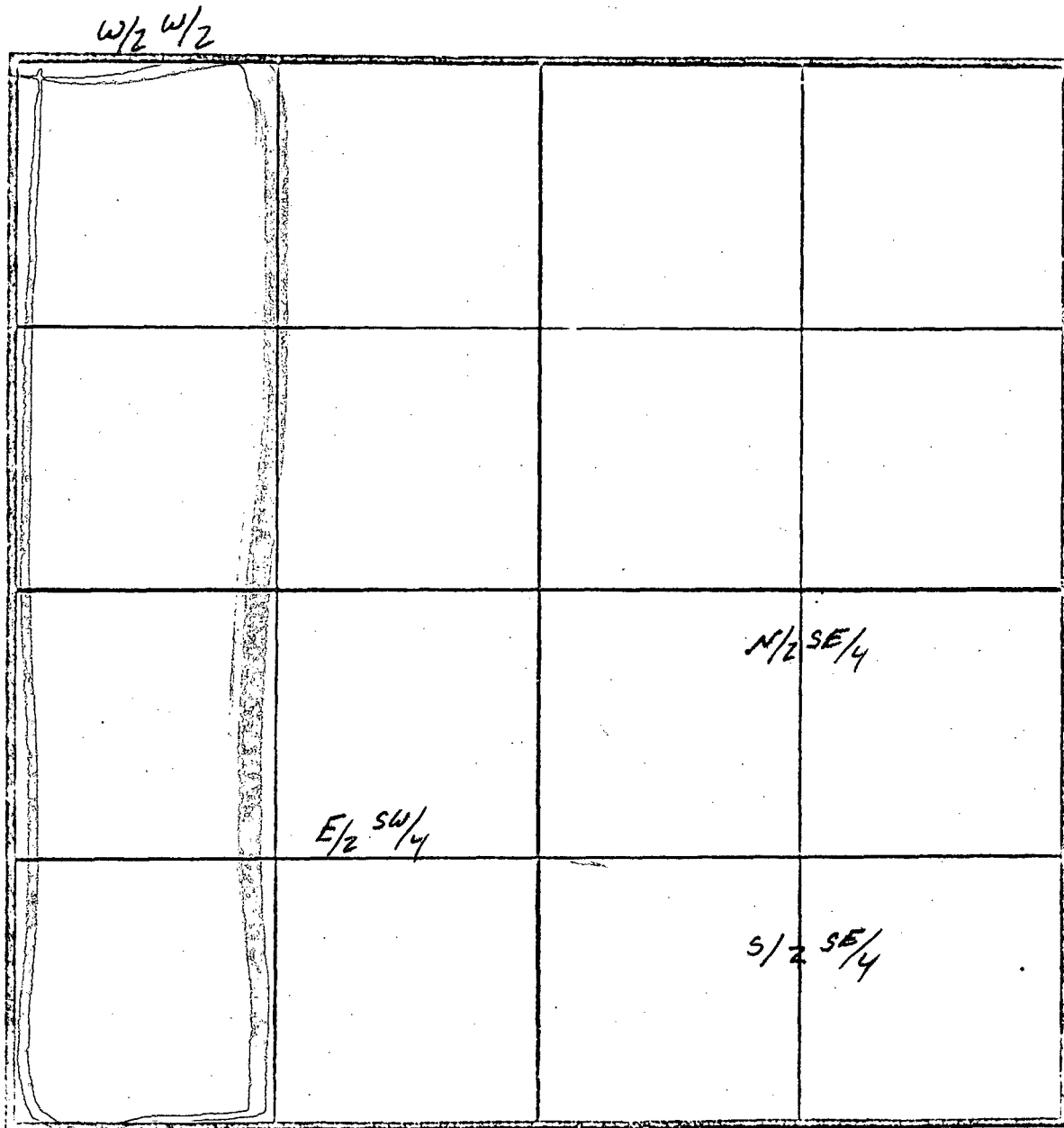
CONFIDENTIALITY NOTICE: This message is confidential and may be privileged. If you believe that this email has been sent to you in error, please reply to the sender that you received the message in error; then please delete this e-mail. Thank you.

Confidentiality Notice: This e-mail, including all attachments is for the sole use of the intended recipient(s) and may contain confidential and privileged information. Any unauthorized review, use, disclosure or distribution is prohibited unless specifically provided under the New Mexico Inspection of Public Records Act. If you are not the intended recipient, please contact the sender and destroy all copies of this message. -- This email has been scanned by the Sybari - Antigen Email System.

~ 8:30am

11-17-2005

Sec 34 Township No. 16 South of Range No. 38 East



~ 8:30 meeting w/ Ocean

- provided me with title sheet for the acreage shown above
- NE/4 interest however is still not reconciled

TOWNSHIP 16 SOUTH, RANGE 38 EAST, N.M.P.M.**Section 34: N2SE4, E2SW4****County, New Mexico****Containing 160.00 acres, more or less****RECORD DATE: 7/30/04****MINERAL OWNERSHIP**

NAME OF MINERAL OWNERS	INTEREST	NET ACRES	LEASEHOLD STATUS
------------------------	----------	-----------	------------------

NELL WILSON FAMILY

Patricia N. Wilson, ssp P.O. Box 670368 Dallas, TX 75367-0368 (1998)	1.5625%	2.5000	Open of Record
Randolph E. Wilson, ssp P.O. Box 670368 Dallas, TX 75367-0368 (1998)	1.5625%	2.5000	Open of Record

GERTRUDE PEARSON FAMILY

Bank of America, Trustee of the Trust for the benefit of the University of Kansas U/W of Gertrude Pearce, deceased P.O. Box 830308 Dallas, TX 75283 (1998)	3.1250%	5.0000	Open of Record
Jeanne P. Fuller 4339 Roanoke Parkway, Apt 303 Kansas City, MO 64111 (1997)	.094697%	.151515	Open of Record
Paul D. Fuller 4917 Bindewald Road Torrance, CA 90505 (1997)	.094697%	.151515	Open of Record
Winona C. Jones, Trustee of the Frederick L. Jones & Winona c. Jones Trust 8/30/89 P.O. Box 195 Burton, KS 67020 (2000)	.094697%	.151515	Open of Record
Sharon R. Daniel 3475 State Highway W Ozark, MO 65721 (1997)	.094697%	.151515	Open of Record
Bernice Pearson Trotter 6112 E. 21 st Street Tulsa, OK 74128 (1997)	.142045%	.227273	Open of Record
Joan Pearson Vassar	.142045%	.227273	Open of Record

MEKUSUKEY OIL CO., INC.

Mekusukey Oil Co., Inc. P.O.Box 816 Wewoka, OK 7488-0816 (1998)	.40625%	.6500	Open of Record
---	---------	-------	----------------

BRENNAN ENERGY LTD.

Brennan Energy Ltd. 1360 Post Oak, Suite 1400 Houston, TX 77056 (2003)	3.1250%	5.0000	Open of Record
--	---------	--------	----------------

J.L. COLLINS HEIRS

Bank of America, Trustee of the St. Joseph's Orphanage P.O. Box 830308 Dallas, TX 75283 (1998)	1.0417%	1.66672	Open of Record
Texas Scottish Rite Hospital for Crippled Children 2222 Welborn Street Dallas, TX (no zip code) (1998)	1.0417%	1.66672	Open of Record
Corsicana National Bank & Trust, agent for the J.L. Collins Educational Fund P.O. Box 624 Corsicana, TX 75151-9004 (1998)	1.0417%	1.66672	Open of Record

PAUL DAVIS FAMILY

Paul Davis, Jr., ssp P.O. Box 871 Midland, TX 79702 (1998)	.78125%	1.2500	Open of Record
Farrell Davis, ssp P.O. Box 3061 Midland, TX 79702 (1998)	.78125%	1.2500	Open of Record

JOAN SKELLY STUART FAMILY

John R. Stuart Interest, LLC 4590 E. 29 th Street Tulsa, OK 74114 (1998)	1.5625%	2.5000	Open of Record
Joan Skelly Stuart Address Unknown See Note 3	1.5625%	2.5000	Open of Record

W.B. COLLINS FAMILY

Collins Partners, Ltd. 5000 E. 29 th Street	1.5625%	2.5000	Open of Record
---	---------	--------	----------------

PATRICIA PALMER BRODT FAMILY

Patricia Palmer Brodt, ssp 2187 Twin lakes Blvd W. Columbia, TX 77486 (1998)	1.2500%	2.0000	Open of Record

MOURNEY OIL & GAS

Mark J. Mournie, single, dba Mournie Oil & Gas 1500 Four Mile Lane Canon City, Co 81212-9130 (1998)	1.8750%	3.0000	Open of Record

J. CLEO THOMPSON FAMILY

Est. of J. Cleo Thompson, deceased c/o J. Cleo Thompson, Jr. 325 N. St. Paul, Suite 4300 Dallas, TX 75201 (1998)	.3125%	.50000	Open of Record
J. Cleo Thompson, Jr. 325 N. St. Paul, Suite 4300 Dallas, TX 75201 (1998)	.3125%	.50000	Open of Record

J.C. BARNES FAMILY

Jane D. Ramsland Trust P.O. Box 10505 Midland, TX 79702 (1998)	1.0417%	1.66672	Open of Record
Jane D. Ramsland Oil & Gas P/S Ltd. P.O. Box 10505 Midland, TX 79702 (1998)	1.0417%	1.66672	Open of Record
Shirley B. Wynn, ssp 4925 Greenville Ave, Suite 900 Dallas, TX 75206 (1998)	2.0833%	3.33328	Open of Record
Laurie B. Barr, ssp P.O. Box 8098 Ashville, NC 28814 (1998)	.4166%	.66656	Open of Record
Steve C. Barnes, ssp P.O. Box 505 Midland, TX 79702 (1998)	.4166%	.66656	Open of Record
Christine B. Mallams, ssp P.O. Box 505 Midland, TX 79702 (1998)	.4166%	.66656	Open of Record
V. Elaine Barnes, ssp P.O. Box 505 Midland, TX 79702 (1998)	.4166%	.66656	Open of Record
Julie Barnes, ssp P.O. Box 505	.4166%	.66656	Open of Record

Est. of Gertrude Tyson, deceased c/o Carolyn Carson 4804 Knight Place Midland, TX 79705 (1998)	.3125%	.5000	Open of Record

J. HIRAM MOORE FAMILY

J. Hiram Moore, Betty Jane Moore and Michael L. Moore, Trustees of the J. Hiram Moore Trust 7/1/71 P.O. Box 10908 Midland, TX 79702 (1998)	1.8750%	3.0000	Open of Record

ROY G. BARTON FAMILY

Roy G. Barton, Jr., ssp 1919 N. Turner Hobbs, NM 88240 (1998)	1.40625%	2.2500	Open of Record
Roy G. Barton and Opal Barton Trust 1919 N. Turner Hobbs, NM 88240 (1998)	12.34375%	19.7500	Open of Record
V.H. Gourley III, ssp P.O. Box 572782 Houston, TX 77257 (1998)	1.2500%	2.0000	Open of Record

GEORGE GLENN MCDUFF FAMILY

George Glenn McDuff, ssp 4017 93 rd Street Lubbock, TX 79423 (1998)	1.5625%	2.5000	Open of Record

A.G. BARSH FAMILY

Eleanor Barsh Address Unknown	1.5625%	2.5000	Open of Record

STEVE CONE, JR. FAMILY

Steve Cone, Jr., ssp 1306 Broadway Lubbock, TX 79401 (1998)	9.6875%	15.5000	Open of Record

J.M. WELBORN FAMILY

J.M. Welborn Trust 10/23/92 P.O. Box 1401 Lubbock, TX 79408-1401 (1998)	3.1250%	5.0000	Open of Record

JUNE DANGLADE SPEIGHT FAMILY

June Danglede Speight P.O. Drawer 1687 Lovington, NM 88260 (2003)	4.6875%	7.5000	Open of Record

LMA ROYALTY LTD

LMA Royalty Ltd P.O. Box 1778 Colorado Springs, CO 80901-1778 (1998)	3.125%	5.0000	Open of Record

NORTH CENTRAL TEXAS OIL

North Central Oil Corp. 6001 Savoy Suite 600 Houston, TX 77036-3381 (1998)	3.5000%	5.6000	Open of Record

EMIL MOSBACHER FAMILY

Jane Mosbacher 712 Main Street #2200 Houston, TX 77002-3290 (2004)	.087891%	.140625	Open of Record
Mosbacher USA, Inc. 712 Main Street #2200 Houston, TX 77002-3290 (2004)	.943511%	1.509618	Open of Record
Emil Mosbacher III Melrose 500 on Melrose Ave. Grenwich, CT 06830 (2004)	.03125%	.0500	Open of Record
John David Mosbacher Melrose 500 on Melrose Ave. Grenwich, CT 06830 (2004)	.03125%	.0500	Open of Record

JAMES R. HAMILTON FAMILY

Dorothy Hamilton, ssp Address Unknown See Note 4	2.5000%	4.0000	Open of Record
John Richard Hamilton, ssp aka John R. Hamilton 2910 W. County Club Road 116 Midland, TX 79706 (1998)	2.5000%	4.0000	Open of Record
Jerry Glen Hamilton, ssp aka J.G. Hamilton aka Jerry G. Hamilton 501 E. Campbell Street Hobbs, NM 88240 (1998)	2.5000%	4.0000	Open of Record

Est. of Lutishie Brewer, deceased Address Unknown See Note 4	3.1250%	5.0000	Open of Record

F.E. CHARTIER FAMILY

Keith Pratt Daniels, ssp P.O. Box 190766 Dallas, TX 75219 (1998)	.6250%	1.0000	Open of Record
Linda Pratt Rast, ssp 1202 Marlee Lane Arlington, TX 76014 (1998)	.6250%	1.00000	Open of Record
Total	100.0000%	160.0000	

NOTES

1. In a Mineral Deed dated 10/20/51 (144/356), The Heller Co. conveyed 30/560 mineral interest to Harvey A. Heller and Harvey A. Heller, Jr. The Heller Co. appears to be a stranger to title. However, Harry A. Heller and Harry A. Heller, Jr. never appear in title again.
2. In a Quitclaim Deed dated 3/31/66 (325/634), Jennie Bell Lee conveyed 1/5th mineral interest to E.M. Proctor and Martha Proctor, husband and wife. Jennie Bell Lee appears to be a stranger to title. However, E.M. and Martha Proctor never appear in title again.
3. Joan Kelly Stuart was the owner of 5/32nd mineral interest. There is a oil and gas lease executed by the Estate of Carolyn M. Skelly, Bessmer Trust Co., as Administrator, 630 5th Ave., New York, NY 10111-0100. It is believed that Carolyn M. Skelly may be the heir to Joan Kelly Stuart.
4. Lutishie Brewer and Elizabeth Brewer Barker were heirs to B.C. Brewer, who owned 1/32 mineral interest. In a Quitclaim Deed dated 8/16/84 (414/512), Elizabeth Brewer Barker quitclaimed all her interest to Lutishie Brewer. In a Warranty Deed dated 3/11/98 (861/263) involving a Tract in the E2SW4, Bobby Glen Weaver executed the document as surviving spouse of Dorothy Lutishie Weaver, deceased and Dorothy L. Hamilton, deceased. Further, Bobby Glen Weaver and Elizabeth Brewer Barker have executed oil and gas leases in 1998 and 2000 (1030/583 and 1041/228 respectfully).
5. J. Don Hudgens was the owner of various mineral interests. From 1948 through 1951, he acquired an sold numerous percentages of interests. However, it appears that he sold all of his interest, but in 1998, A. Gayle Hudgens, P.O. Box 1195, Manchaca TX 78652-1195 and Gary R. Hudgens, 4032 Windrift Drive, Houston, TX 77066 executed oil and gas leases. They appear to be strangers to title.

TOWNSHIP 16 SOUTH, RANGE 38 EAST, N.M.P.M.

Section 34: N2SE4, E2SW4

County, New Mexico

Containing 160.00 acres, more or less

RECORD DATE: 7/30/04

MINERAL OWNERSHIP

NAME OF MINERAL OWNER	RS	INTEREST	NET ACRES	LEASEHOLD STATUS
-----------------------	----	----------	-----------	------------------

WELL WILSON FAMILY

Patricia N. Wilson, ssp P.O. Box 670368 Dallas, TX 75367-0368	(1998)	1.5625%	2.5000	Open of Record
Randolph E. Wilson, ssp P.O. Box 670368 Dallas, TX 75367-0368	(1998)	1.5625%	2.5000	Open of Record

GERTRUDE PEARSON FAMILY

Bank of America, Trustee of Trust for the benefit of the University of Gertrude Pearce, deceased P.O. Box 830308 Dallas, TX 75283	(1998)	3.1250%	5.0000	Open of Record
Jeanne P. Fuller 4339 Roanoke Parkway, Apt. 3 Kansas City, MO 64111	(1997)	.094697%	.151515	Open of Record
Paul D. Fuller 4917 Bindewald Road Torrance, CA 90505	(1997)	.094697%	.151515	Open of Record
Winona C. Jones, Trustee of Frederick L. Jones & Winona C. Jones Trust 8/30/89 P.O. Box 195 Burrton, KS 67020	(2000)	.094697%	.151515	Open of Record
Sharon E. Daniel 3475 State Highway W Ozark, MO 65721	(1997)	.094697%	.151515	Open of Record
Bernice Pearson Trotter 6112 E. 21 st Street Tulsa, OK 74128	(1997)	.142045%	.227273	Open of Record
Joan Pearson Yager 11856 East 15 th Place Tulsa, OK 74117		.142045%	.227273	Open of Record

MEKUSUKEY OIL CO., INC.

Mekusukey Oil Co., Inc. P.O.Box 816 Wewoka, OK 7488-0816	(1998)	.40625%	.6500	Open of Record
--	--------	---------	-------	----------------

BRENNAN ENERGY LTD.

Brennan Energy Ltd. 1360 Post Oak, Suite 1400 Houston, TX 77056	(2003)	3.1250%	5.0000	Open of Record
---	--------	---------	--------	----------------

J.L. COLLINS HEIRS

Bank of America, Trustee of t Orphanage P.O. Box 830308 Dallas, TX 75283	St. Joseph's (1998)	1.0417%	1.66672	Open of Record
Texas Scottish Rite Hospital f Children 2222 Welborn Street Dallas, TX (no zip code)	Crippled (1998)	1.0417%	1.66672	Open of Record
Corsicana National Bank & Tr the J.L. Collins Educational F P.O. Box 624 Corsicana, TX 75151-9004	ast, agent for (1998)	1.0417%	1.66672	Open of Record

PAUL DAVIS FAMILY

Paul Davis, Jr., ssp P.O. Box 871 Midland, TX 79702	(1998)	.78125%	1.2500	Open of Record
Farrell Davis, ssp P.O. Box 3061 Midland, TX 79702	(1998)	.78125%	1.2500	Open of Record

JOAN SKELLY STUART FAMILY

John R. Stuart Interest, LLC 4590 E. 29 th Street Tulsa, OK 74114	(1998)	1.5625%	2.5000	Open of Record
Joan Skelly Stuart Address Unknown See Note 3		1.5625%	2.5000	Open of Record

W.B. COLLINS FAMILY

Collins Partners, Ltd. 5000 Burnet Road		1.5625%	2.5000	Open of Record
--	--	---------	--------	----------------

PATRICIA PALMER BRODT FAMILY

Patricia Palmer Brodt, ssp 2187 Twin lakes Blvd W. Columbia, TX 77486	(1998)	1.2500%	2.0000	Open of Record
---	--------	---------	--------	----------------

MOURNEY OIL & GAS

Mark J. Mournie, single, dba Gas 1500 Four Mile Lane Canon City, Co 81212-9130	(1998)	1.8750%	3.0000	Open of Record
---	--------	---------	--------	----------------

J. C LEO THOMPSON FAMILY

Est. of J. Cleo Thompson, dec'd J. Cleo Thompson, Jr. 325 N. St. Paul, Suite 4300 Dallas, TX 75201	(1998)	.3125%	.50000	Open of Record
J. Cleo Thompson, Jr. 325 N. St. Paul, Suite 4300 Dallas, TX 75201	(1998)	.3125%	.50000	Open of Record

J.C. BARNES FAMILY

Jane D. Ramsland Trust P.O. Box 10505 Midland, TX 79702	(1998)	1.0417%	1.66672	Open of Record
Jane D. Ramsland Oil & Gas S Ltd. P.O. Box 10505 Midland, TX 79702	(1998)	1.0417%	1.66672	Open of Record
Shirley B. Wynn, ssp 4925 Greenville Ave, Suite 901 Dallas, TX 75206	(1998)	2.0833%	3.33328	Open of Record
Laurie B. Barr, ssp P.O. Box 8098 Ashville, NC 28814	(1998)	.4166%	.66656	Open of Record
Steve C. Barnes, ssp P.O. Box 505 Midland, TX 79702	(1998)	.4166%	.66656	Open of Record
Christine B. Mallams, ssp P.O. Box 505 Midland, TX 79702	(1998)	.4166%	.66656	Open of Record
V. Elaine Barnes, ssp P.O. Box 505 Midland, TX 79702	(1998)	.4166%	.66656	Open of Record
Julie Barnes, ssp P.O. Box 505 Midland, TX 79702	(1998)	.4166%	.66656	Open of Record

Est. of Gertrude Tyson, deceased c/o Carolyn Carson 4804 Knight Place Midland, TX 79705	(1998)	3125%	5000	Open of Record
--	--------	-------	------	----------------

J. HIRAM MOORE FAMILY

J. Hiram Moore, Betty Jane Moore and Michael L. Moore, Trustees of the J. Hiram Moore Trust 7/1/71 P.O. Box 10908 Midland, TX 79702	(1998)	1.8750%	3,0000	Open of Record
---	--------	---------	--------	----------------

ROY G. BARTON FAMILY

Roy G. Barton, Jr., ssp 1919 N. Turner Hobbs, NM 88240	(1998)	1.40625%	2.2500	Open of Record
Roy G. Barton and Opal Barton Trust 1919 N. Turner Hobbs, NM 88240	(1998)	12.34375%	19.7500	Open of Record
V.H. Gourley III, ssp P.O. Box 572782 Houston, TX 77257	(1998)	1.2500%	2.0000	Open of Record

GEORGE GLENN MCDUFF FAMILY

George Glenn McDuff, ssp 4017 93 rd Street Lubbock, TX 79423	(1998)	1.5625%	2.5000	Open of Record
---	--------	---------	--------	----------------

A.G. BARSH FAMILY

Eleanor Barsh Address Unknown		1.5625%	2.5000	Open of Record
----------------------------------	--	---------	--------	----------------

STEVE CONE, JR. FAMILY

Steve Cone, Jr., ssp 1306 Broadway Lubbock, TX 79401	(1998)	9.6875%	15.5000	Open of Record
--	--------	---------	---------	----------------

J.M. WELBORN FAMILY

J.M. Welborn Trust 10/23/92 P.O. Box 1401 Lubbock, TX 79402-1401	(1998)	3.1250%	5.0000	Open of Record
--	--------	---------	--------	----------------

JUNE DANGLADE SPEIGHT FAMILY

June Danglede Speight P.O. Drawer 1687 Lovington, NM 88260	(2003)	4.6875%	7.5000	Open of Record
--	--------	---------	--------	----------------

LMA ROYALTY LTD

LMA Royalty Ltd P.O. Box 1778 Colorado Springs, CO 80901-	78 (1998)	3.125%	5.0000	Open of Record
---	-----------	--------	--------	----------------

NORTH CENTRAL TEXAS OIL

North Central Oil Corp. 6001 Savoy Suite 600 Houston, TX 77036-3381	(1998)	3.5000%	5.6000	Open of Record
---	--------	---------	--------	----------------

EMIL MOSBACHER FAMILY

Jane Mosbacher 712 Main Street #2200 Houston, TX 77002-3290	(2004)	.087891%	.140625	Open of Record
Mosbacher USA, Inc. 712 Main Street #2200 Houston, TX 77002-3290	(2004)	.943511%	1.509618	Open of Record
Emil Mosbacher III Melrose 500 on Melrose Ave. Greenwich, CT 06830	(2004)	.03125%	.0500	Open of Record
John David Mosbacher Melrose 500 on Melrose Ave. Greenwich, CT 06830	(2004)	.03125%	.0500	Open of Record

JAMES R. HAMILTON FAMILY

Dorothy Hamilton, ssp Address Unknown See Note 4		2.5000%	4.0000	Open of Record
John Richard Hamilton, ssp aka Hamilton 2910 W. County Club Road 115 Midland, TX 79706	John R. (1998)	2.5000%	4.0000	Open of Record
Jerry Glen Hamilton, ssp aka aka Jerry G. Hamilton 501 E. Campbell Street Hobbs, NM 88240	G. Hamilton (1998)	2.5000%	4.0000	Open of Record

Est. of Lutishie Brewer, deceased Address Unknown See Note 4		3.1250%	5.0000	Open of Record

F.E. CHARTIER FAMILY

Keith Pratt Daniels, esp P.O. Box 190766 Dallas, TX 75219	(1998)	.6250%	1.0000	Open of Record
Linda Pratt Rant, esp 1202 Marlee Lane Arlington, TX 76014	(1998)	.6250%	1.0000	Open of Record
Total		100.0000%	160.0000	

NOTES

1. In a Mineral Deed dated 10/20/51 (144/356), The Heller Co. conveyed 30/560 mineral interest to Harvey A. Heller and Harry A. Heller, Jr. The Heller Co. appears to be a stranger to title. However, Harry A. Heller and Harry A. Heller, Jr. never appear in title again.
2. In a Quitclaim Deed dated 3/31/66 (323/634), Jennie Bell Lee conveyed 1/5th mineral interest to E.M. Proctor and Martha Proctor, husband and wife. Jennie Bell Lee appears to be a stranger to title. However, E.M. and Martha Proctor never appear in title again.
3. Joan Kelly Stuart was the owner of 5/32nd mineral interest. There is a oil and gas lease executed by the Estate of Carolyn M. Skelly, Bessmer Trust Co., as Administrator, 630 5th Ave., New York, NY 10111-0100. It is believed that Carolyn M. Skelly may be the heir to Joan Kelly Stuart.
4. Lutishie Brewer and Elizabeth Brewer Barker were heirs to B.C. Brewer, who owned 1/32 mineral interest. In a Quitclaim Deed dated 8/16/84 (414/512), Elizabeth Brewer Barker quitclaimed all her interest to Lutishie Brewer. In a Warranty Deed dated 3/11/98 (861/263) involving a Tract in the E2SW4, Bobby Glen Weaver executed the document as surviving spouse of Dorothy Lutishie Weaver, deceased and Dorothy L. Hamilton, deceased. Further, Bobby Glen Weaver and Elizabeth Brewer Barker have executed oil and gas leases in 1998 and 2000 (130/583 and 1041/228 respectfully).
5. J. Don Hudgens was the owner of various mineral interests. From 1948 through 1951, he acquired and sold numerous percentages of interests. However, it appears that he sold all of his interest, but in 1998, A. Gayle Hudgens, P.O. Box 1195, Manchaca TX 78652-1195 and Gary R. Hudgens, 4032 Windrift Drive, Houston, TX 77066 executed oil and gas leases. They appear to be strangers to title.

TOWNSHIP 16 SOUTH, RANGE 38 EAST, N.M.P.M.

Section 34: S2SE4

Lea County, New Mexico

Containing 80 acres, more or less

RECORD DATE: 07/16/04

MINERAL OWNERSHIP

NAME OF MINERAL OWNER	RS	INTEREST	NET ACRES	LEASEHOLD STATUS
-----------------------	----	----------	-----------	------------------

THE NORA T. AXVIG FAMILY

Alfred Martin (Dora) 1415 Kingstree Houston, TX 77058	(1975)	5.5556	4.44448	Open of Record
Alison Eversole Walker C/o 2509 Prosser Los Angeles, CA 90064	(1988)	2.7778	2.22224	Open of Record
Thomas M. Eversole C/o 2509 Prosser Los Angeles, CA 90064	(1988)	2.7778	2.22224	Open of Record
Mattie Waite Bainbridge Bessemer, CA	(1985)	5.5556	4.44448	Open of Record
Maxine M. Moody 6021 Golden Center Ct. #21 Placerville, CA 95667	(1998)	5.5556	4.44448	Open of Record
James F. Martin (Minzy) 3909 Reche Rd., Space 129 Fallbrook, CA	(1998)	5.5556	4.44448	Open of Record
Betty M. Tylander (RC) Tru. 3401 Washington Rd. Palm Beach, FL 33405-1937	(1975)	5.5556	4.44448	Open of Record

THE ALBERT G. SIMMS FAMILY

Ruth Reynolds Simms P.O. Box 26900 Albuquerque, NM 87125		8.3333	6.66664	Open of Record
John Fields Simms III C/o Joshua R. Simms P.O. Box 25421 Albuquerque, NM 87125	(1997)	1.3889	1.11112	Open of Record

Thomas Hamilton Simms P.O. Box 553 Black Canyon, AZ 85324	(1995)	1.3889	1.11112	Open of Record
Joseph Montcalm Simms III 45446 22 nd Phoenix, AZ 85027	(1995)	1.3889	1.11112	Open of Record
Albert G. Simms Albuquerque, NM	(1985)	16.6667	13.33336	Open of Record

THE SHRINERS HOSPITAL FOR CRIPPLED CHILDREN

The Shriners Hospital for Crippled Children P.O. Box 31356 Tampa, FL 33631-3356	(2000)	33.3333	26.66664	Open of Record
Total		100.0000%	80.00000	

NOTES

1. In a Notice of Probate Dated 1/30/67 (261/64), the Estate of Eugene L. Connelly Claimed a 1/3rd Mineral interest in this tract of land. The estate of Eugene L. Connelly appears to be a stranger to title.
2. In a Mineral Deed dated 1/30/96 (1069/782), Frances Freeman aka Patsy Shipp Freeman gave 1/16 to Western Commerce Bank as Trustee in the S2S2. Frances Freeman appears to be a stranger to title.
3. In a Mineral Deed dated 5/24/71 (324/566), Madison Coombs receives 1/2 interest in the surface in the S2SE. in a Salt Water Disposal Lease dated 3/17/75 (327/748), Madison leases to Amerada Hess Corp. Madison Coombs appears to be a stranger to title.
4. In a Mineral Deed dated 3/4/49 (112/422), JC and RC Barnes, husband and wife, put 1/32 interest in the S2SE into the JC and RC Barnes Trust. The RC and JC Barnes Trust appear to be a stranger to title.

TOWNSHIP 16 SOUTH, RANGE 38 EAST, N.M.P.M.**Section 34 : W2W2****Lea County, New Mexico****Containing 160.00 acres, more or less****RECORD DATE: 07/21/04****MINERAL OWNERSHIP**

NAME OF MINERAL OWNERS	INTEREST	NET ACRES	LEASEHOLD STATUS
------------------------	----------	-----------	------------------

THE LE OPPERMAN FAMILY

LE Opperman 1505 Neely Midland, TX 79705 (1998)	50.0000%	80.0000	Open of Record
--	----------	---------	----------------

THE BILLY C. FARMER FAMILY

Billy C. Farmer P.O. Box 1397 Windsor, CO 80550 (1986)	.6250%	1.0000	Open of Record
Hollie G. McClain P.O. Box 670 Gilmer, TX 75644 (1986)	.6250%	1.0000	Open of Record

THE JOHN K. OVERBEY FAMILY

John K. Overbey 4131 Spicewood Springs Rd. #A3 Austin, TX 78759 (1994)	5.7875%	9.2600	Open of Record
Lorna G. Overbey 3504 Asbury Ave. Dallas, TX 75205 (1994)	5.7875%	9.2600	Open of Record

THE LN COE FAMILY

Dorothy Coe Nelson 517 Mary St. Gilmer, TX 75644 (1989)	.6250%	1.0000	Open of Record
Marjorie Coe Presley 212 Crescent Longview, TX 75602 (1994)	.6250%	1.0000	Open of Record

THE MIKE TINLEY FAMILY

Mike Tinley P.O. Box 1258 Hobbs, NM 88241 (2000)	.1595%	.2552	Open of Record

THE MADD RANCH

The Madd Ranch P.O. Box 536 Hobbs, NM 88241 (1999)	.2279%	.3646	Open of Record

THE SAM H. SEED FAMILY

Sam H. Seed and Lisa J Seed 13207 Calle Alto Hobbs, NM 88242 (2004)	.1595%	.2500	Open of Record

MW OIL AND INVESTMENT

MW Oil and Investment P.O. Box 8687 Denver, CO 80201-8687 (2003)	.06835%	.1093	Open of Record

FFF INC.

FFF Inc. P.O. Box 8687 Denver, CO 80201-8687	.06835%	.1093	Open of Record

THE LYLE B. GALLIVAN FAMILY

Lyle B. Gallivan (Mary Boxell) 8270 4 th . Lakewood, CO 80226 (2004)	.1367%	.2187	Open of Record

THE SHAWN P. HANNIFIN FAMILY

Shawn P. Hannifin 518 17 th #5210 Denver, CO 80202 (2001)	.1367%	.2187	Open of Record
Alan R. Hannifin 518 17 th #5210 Denver, CO 80202 (2001)	.1367%	.2187	Open of Record

TOWNSHIP 16 SOUTH, RANGE 38 EAST, N.M.P.M.

Section 34 : W2W2

Lea County, New Mexico

Containing 160.00 acres, more or less

RECORD DATE: 07/21/04

MINERAL OWNERSHIP

NAME OF MINERAL OWNER	RS	INTEREST	NET ACRES	LEASEHOLD STATUS
-----------------------	----	----------	-----------	------------------

THE LE OPPERMAN FAMILY

LE Opperman 1505 Neely Midland, TX 79705	(1998)	50.0000	80.0000	Open of Record
--	--------	---------	---------	----------------

THE BILLY C. FARMER FAMILY

Billy C. Farmer P.O. Box 1397 Windsor, CO 80550	(1986)	.6250	1.0000	Open of Record
Hollie G. McClain P.O. Box 670 Gilmer, TX 75644	(1986)	.6250	1.0000	Open of Record

THE JOHN K. OVERBEY FAMILY

John K. Overbey 4131 Spicewood Springs Rd. Austin, TX 78759	A3 (1994)	5.7875	9.2600	Open of Record
Lorna G. Overbey 3504 Asbury Ave. Dallas, TX 75205	(1994)	5.7875	9.2600	Open of Record

THE LN COE FAMILY

Dorothy Coe Nelson 517 Mary St. Gilmer, TX 75644	(1989)	.6250	1.0000	Open of Record
Marjorie Coe Presley 212 Crescent Longview, TX 75602	(1994)	.6250	1.0000	Open of Record

THE MIKE TINLEY FAMILY

Mike Tinley P.O. Box 1258 Hobbs, NM 88241	(2000)	.1595	.2552	Open of Record
---	--------	-------	-------	----------------

THE MADD RANCH

The Madd Ranch P.O. Box 536 Hobbs, NM 88241	(1999)	.2279	.3646	Open of Record
---	--------	-------	-------	----------------

THE SAM H. SEED FAMILY

Sam H. Seed and Lisa J Seed 13207 Calle Alto Hobbs, NM 88242	(2004)	.1595	.2500	Open of Record
--	--------	-------	-------	----------------

MW OIL AND INVESTMENT

MW Oil and Investment P.O. Box 8687 Denver, CO 80201-8687	(2003)	.06835	.1093	Open of Record
---	--------	--------	-------	----------------

FFF INC.

FFF Inc. P.O. Box 8687 Denver, CO 80201-8687		.06835	.1093	Open of Record
--	--	--------	-------	----------------

THE LYLE B. GALLIVAN FAMILY

Lyle B. Gallivan (Mary Box) 8270 4 th . Lakewood, CO 80226	(2004)	.1367	.2187	Open of Record
---	--------	-------	-------	----------------

THE SHAWN P. HANNIFIN FAMILY

Shawn P. Hannifin 518 17 th #5210 Denver, CO 80202	(2001)	.1367	.2187	Open of Record
Alan R. Hannifin 518 17 th #5210 Denver, CO 80202	(2001)	.1367	.2187	

BUSH OVERBEY OIL

Bush Overbey Oil Midland, TX	(1953)	34.67505	55.4800	Open of Record
---------------------------------	--------	----------	---------	----------------

Stogner, Michael, EMNRD

From: Ocean Munds-Dry [Omundsdry@hollandhart.com] **Sent:** Fri 11/18/2005 6:54 AM
To: Stogner, Michael, EMNRD
Cc:
Subject: RE: Paladin Hamilton 2Y Well - UWL Application
Attachments:

Good morning Mr. Stogner,

I am working with Paladin right now to determine if everyone was properly notified. In the meantime, I want to make sure I understood you correctly yesterday when we met. Did you say the whole section of 34 needed to be notified or rather as your email indicates below, the E/2 and the S/2? The latter makes more sense, but I want to make sure I'm on the same page as you.

Thank you for all your help,
 Ocean

From: Stogner, Michael, EMNRD [mailto:michael.stogner@state.nm.us]
Sent: Wednesday, November 16, 2005 2:33 PM
To: Ocean Munds-Dry
Subject: RE: Paladin Hamilton 2Y Well - UWL Application

My Dear Ms. Munds-Dry

It's been nearly three weeks since my last e-mail and a-month-and-a-half since you first filed this application (Division administrative application reference No. pSEM0-526626768). I still need to know "where" in offsetting Section 34-T16S-R38E the parties that were notified have their interest.

The reason this is an issue is the McGee formation, or zone of interest, is spaced on 320-acre spacing units. There is no McGee producing gas well in Section 34; therefore, there is no operator to notify, but there were working interests. However, since there is no McGee gas well in Section 34, there consequently are no spacing units in Section 34. So any future McGee gas development in Section 34 can either be based on stand-up (E/2, W/2) or lay-down (N/2, S/2) units. Since we don't know how the McGee will be developed in Section 34 yet, essentially both the affected offsetting units to the W. W. Hamilton Well No. 2-Y in Section 34 (and that's the E/2 and the S/2) needs notifying.

In accordance with Division policy enacted over four years ago, the Division cannot proceed with your application until the required information is submitted in a timely manner. Please provide the necessary information and, if necessary, supporting data to complete this application by Monday, November 28, 2005, otherwise your incomplete application will be denied and returned to you. Thank you for your assistance in this matter.

From: Stogner, Michael, EMNRD
Sent: Thu 10/27/2005 1:04 PM
To: Ocean Munds-Dry
Subject: RE: Paladin Hamilton 2Y Well - UWL Application

You provided me a list with the complete names of those notified on Friday, Oct. 14th; however, I never received the second list showing "where" the interests are actually located.

From: Ocean Munds-Dry [mailto:Omundsdry@hollandhart.com]
Sent: Thu 10/27/2005 11:06 AM
To: Stogner, Michael, EMNRD
Subject: Paladin Hamilton 2Y Well - UWL Application

Mr. Stogner:

I am following up with you to make sure the documents I provided you answered your questions regarding the offset interests? Let me know if you need anything else.

Thanks,
Ocean

Ocean Munds-Dry
Holland & Hart LLP
110 N. Guadalupe Suite 1
Santa Fe, NM 87501
Phone (505) 988-4421
Fax (866) 851-8340
E-mail: Omundsdry@hollandhart.com



CONFIDENTIALITY NOTICE: This message is confidential and may be privileged. If you believe that this email has been sent to you in error, please reply to the sender that you received the message in error; then please delete this e-mail. Thank you.

Confidentiality Notice: This e-mail, including all attachments is for the sole use of the intended recipient(s) and may contain confidential and privileged information. Any unauthorized review, use, disclosure or distribution is prohibited unless specifically provided under the New Mexico Inspection of Public Records Act. If you are not the intended recipient, please contact the sender and destroy all copies of this message. -- This email has been scanned by the Sybari - Antigen Email System.

Stogner, Michael, EMNRD

From: Stogner, Michael, EMNRD **Sent:** Fri 11/18/2005 7:49 AM
To: Ocean Munds-Dry
Cc:
Subject: RE: Paladin Hamilton 2Y Well - UWL Application
Attachments:

The E/2 and S/2 is correct.

From: Ocean Munds-Dry [mailto:Omundsdry@hollandhart.com]
Sent: Fri 11/18/2005 6:54 AM
To: Stogner, Michael, EMNRD
Subject: RE: Paladin Hamilton 2Y Well - UWL Application

Good morning Mr. Stogner,

I am working with Paladin right now to determine if everyone was properly notified. In the meantime, I want to make sure I understood you correctly yesterday when we met. Did you say the whole section of 34 needed to be notified or rather as your email indicates below, the E/2 and the S/2? The latter makes more sense, but I want to make sure I'm on the same page as you.

Thank you for all your help,
 Ocean

From: Stogner, Michael, EMNRD [mailto:michael.stogner@state.nm.us]
Sent: Wednesday, November 16, 2005 2:33 PM
To: Ocean Munds-Dry
Subject: RE: Paladin Hamilton 2Y Well - UWL Application

My Dear Ms. Munds-Dry

It's been nearly three weeks since my last e-mail and a-month-and-a-half since you first filed this application (Division administrative application reference No. pSEM0-526626768). I still need to know "where" in offsetting Section 34-T16S-R38E the parties that were notified have their interest.

The reason this is an issue is the McGee formation, or zone of interest, is spaced on 320-acre spacing units. There is no McGee producing gas well in Section 34; therefore, there is no operator to notify, but there were working interests. However, since there is no McGee gas well in Section 34, there consequently are no spacing units in Section 34. So any future McGee gas development in Section 34 can either be based on stand-up (E/2, W/2) or lay-down (N/2, S/2) units. Since we don't know how the McGee will be developed in Section 34 yet, essentially both the affected offsetting units to the W. W. Hamilton Well No. 2-Y in Section 34 (and that's the E/2 and the S/2) needs notifying.

In accordance with Division policy enacted over four years ago, the Division cannot proceed with your application until the required information is submitted in a timely manner. Please provide the necessary information and, if necessary, supporting data to complete this application by Monday, November 28, 2005, otherwise your incomplete application will be denied and returned to you. Thank you for your assistance in this matter.

From: Stogner, Michael, EMNRD
Sent: Thu 10/27/2005 1:04 PM
To: Ocean Munds-Dry
Subject: RE: Paladin Hamilton 2Y Well - UWL Application

You provided me a list with the complete names of those notified on Friday, Oct.14th; however, I never

received the second list showing "where" the interests are actually located.

From: Ocean Munds-Dry [mailto:Omundsdry@hollandhart.com]
Sent: Thu 10/27/2005 11:06 AM
To: Stogner, Michael, EMNRD
Subject: Paladin Hamilton 2Y Well - UWL Application

Mr. Stogner:

I am following up with you to make sure the documents I provided you answered your questions regarding the offset interests? Let me know if you need anything else.

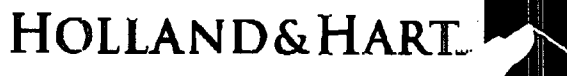
Thanks,
Ocean

Ocean Munds-Dry
Holland & Hart LLP
110 N. Guadalupe Suite 1
Santa Fe, NM 87501
Phone (505) 988-4421
Fax (866) 851-8340
E-mail: Omundsdry@hollandhart.com



CONFIDENTIALITY NOTICE: This message is confidential and may be privileged. If you believe that this email has been sent to you in error, please reply to the sender that you received the message in error; then please delete this e-mail. Thank you.

Confidentiality Notice: This e-mail, including all attachments is for the sole use of the intended recipient(s) and may contain confidential and privileged information. Any unauthorized review, use, disclosure or distribution is prohibited unless specifically provided under the New Mexico Inspection of Public Records Act. If you are not the intended recipient, please contact the sender and destroy all copies of this message. -- This email has been scanned by the Sybari - Antigen Email System.



Ocean Munds-Dry
Associate
omundsdry@hollandhart.com

November 22, 2005

VIA FACSIMILE

Michael Stogner
New Mexico Oil Conservation Division
1220 S. Saint Francis Drive
Santa Fe, New Mexico 87505
Fax (505) 476-3462

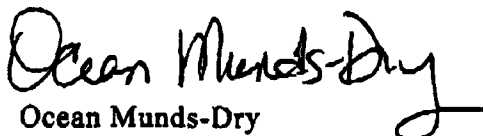
**Re: *Paladin Energy Corporation's Administrative Application for an
Unorthodox Well Location for its' Hamilton 2-Y Well***

Dear Mr. Stogner:

Attached you will find additional title sheets of the interest owners in the NE/4 of Section 34. This information supplements the title sheets I hand-delivered to you on Thursday, ~~October~~ ^{November 17}. These interest owners were also given proper notice of Paladin's application for an unorthodox well location for the Hamilton 2-Y Well. I have also re-sent you the complete notice list for your file.

Please let me know if this will satisfy your inquiry or if there is further information that I may provide to you. Thank you for your time and attention to this matter.

Sincerely,


Ocean Munds-Dry


OM

Holland & Hart

Phone (505) 988-4421 Fax (505) 983-6043 www.hollandhart.com

110 North Guadalupe Suite 1 Santa Fe, NM 87501 Mailing Address P.O. Box 2208 Santa Fe, NM 87504-2208

Aspen Billings Boise Boulder Cheyenne Colorado Springs Denver Denver Tech Center Jackson Hole Salt Lake City Santa Fe Washington, D.C. ☎



Paladin Energy Corp.
10200 Monroe Drive
Suite 301
Dallas, TX 75229
214-654-0132 x 6

FAX

To:	Ocean Munds-Dry	From:	Gail Cotton
Fax:	505/983-6043	Date:	November 21, 2005
Phone:		Pages:	6
Re:		CG:	

Attached is the title for the NE/4 of Section 34 as per our discussion on Friday. A notice was sent to all on this flat along with the owners in the other quarters.

11/22/05

TOWNSHIP 16 SOUTH, RANGE 38 EAST, N.M.P.M.
Section 34: NE4
Lea County, New Mexico

Containing 160.00 acres, more or less

RECORD DATE: 7/12/05

MINERAL OWNERSHIP

NAME OF MINERAL OWNERS	INTEREST	NET ACRES	LEASEHOLD STATUS
------------------------	----------	-----------	------------------

RICHARD NOBLE

Richard Noble P.O. Box 67605 Los Angeles, CA 90067 (1995)	14.2857%	22.85712	Open of Record <i>Box closed</i>
--	----------	----------	-------------------------------------

HELEN CHILDERS HARKINS

Helen Childers Harkins Pima County, AZ (1995)	3.5714%	5.7142	Open of Record
---	---------	--------	----------------

DURPAY FAMILY

Thomas and Debra Dupray 1240 Jefsumark Circle Tucson, AZ 85749 (2001)	3.5714%	5.7142	Open of Record
--	---------	--------	----------------

HARRY B. HEUTEL

Harry B. Heutel 3918 Harry Hines Blvd Suite 206 Dallas, TX 75219 (1997)	8.0333%	12.8533	Open of Record <i>unable to forward</i>
--	---------	---------	--

FRANCES J CUNEO JR.

Frances J. Cuneo Jr. 232 N. Washington Naperville, IL 60540 (2001)	2.0833%	3.3320	Open of Record
Frances J. Cuneo Jr. Exemption Trust 232 N. Washington Naperville, IL 60540 (2001)	3.7500%	6.0000	Open of Record

HERBERT AND HAZEL WINSBERG

Herbert and Hazel Winsberg 6201 N. N. Clark St. Chicago, IL (1996)	.8310%	1.3296	Open of Record <i>unable to forward</i>
---	--------	--------	--

STEPHEN CONE JR.

Stephen Cone Jr. P.O. Box 10321 Lubbock, TX 79408 (2003)	3.3333%	5.3332	Open of Record "attempted - not known"
--	---------	--------	---

CHRISTMANN MINERAL CO.

Christmann Mineral Co. 3110 FM Rd. 113 N Wethorford, TX 76088 (2003)	.2450	.3920	Open of Record "not deliverable"
--	-------	-------	-------------------------------------

JIM WELBORNE TRUST

Jim Welborne Trust Lea County, NM See Note Below <i>2 used</i> <i>POB 1401 (1946)</i> <i>Lubbock TX 79408-1401</i>	.2450%	.3920	Open of Record <i>Just search for</i> <i>1998 has 1500 Broadway</i> <i>Suite 1212, Lubbock 79401</i>
---	--------	-------	---

GEODYNE NOMINEE CORP.

Geodyne Nominee Corp. Samson Plaza Two West Second Street Tulsa, OK 74103 (2005)	4.2100%	6.7360	Open of Record
--	---------	--------	----------------

PETROTIGER I LTD

PetroTiger I Ltd. P.O. Box 3166 Tulsa, OK 74101-3166 (2004)	1.2000%	1.9200	Open of Record
---	---------	--------	----------------

HARLAN HODGES

Harlan Hodges 1 st National Bank Bldg Lubbock, TX (1948)	1.2500%	2.0000	Open of Record "insufficient address"
---	---------	--------	--

ELEANOR BARSCH TRUST

First National Bank of Lubbock Trustee of the Eleanor Barsch Trust P.O. Box 1241 Lubbock, TX 79408-1241 (1988)	1.2500%	2.0000	Open of Record
---	---------	--------	----------------

MOURNE OIL AND GAS CO.

Mourne Oil and Gas Co. 1500 Four Mile Lane Canyon City, CO 81212 (2001)	.4155%	.6648	Open of Record
---	--------	-------	----------------

AMANDA DREW LOUD LIVING TRUST

Amanda Drew Loud Living Trust P.O. Box 724 Holderness, NH 03245 (2004)	.5200%	.8320	Open of Record
--	--------	-------	----------------

COLLEGE CHURCH

College Church Tax ID # 04-2499484	.5200%	.8320	<i>NO address</i> Open of Record
---------------------------------------	--------	-------	-------------------------------------

J. C. BARNES FAMILY

Shirley B. Wynn 4925 Greenville Ave Ste 900 Dallas, TX 75206 (2001)	4.1550%	6.6480	Open of Record
J. C. Barnes Jr. Testamentary Trust Address Unknown See Note Below	4.1550%	6.6480	Open of Record 1998 Will has Julie Barnes, POB 505, Midland 79702

LH + Joint envelopes were returned. H. TYSON attempted - Not Known

L. H. Tyson Midland County, TX (1948) See Note Below <i>unlisted</i>	.6250%	1.0000 <i>sent to both</i>	Open of Record <i>old title shows</i> JUNT E Tyson, 8554 Johnson Rd, Ironwood MI 49938 <i>after trust upon 2104</i> <i>Woodlawn, Midland 79705</i>
--	--------	-------------------------------	--

HARRY ADAMS FAMILY

J. Cleo Thompson Est 325 N. St Paul Suite 4300 Dallas, TX 75201 (2005) See Note Below	.3100%	.4960	Open of Record
James Cleo Thompson 325 N. St Paul Suite 4300 Dallas, TX 75201 (2005) See Note Below	.3100%	.4960	Open of Record

J. HIRAM MOORE FAMILY

Richard L. Moore 310 W. Wall, Suite 404 Midland, TX 79704 (2004)	.5166%	.8266	Open of Record
Michael Harrison Moore and Richard Lyons Moore Trustees under the Will of Stephen Scott Moore 310 W. Wall, Suite 404 Midland, TX 79704 (2004)	.5166%	.8266	Open of Record
Michael Harrison Moore 310 W. Wall, Suite 404 Midland, TX 79704 (2004)	.5166%	.8266	Open of Record

KATHY KEIL JOHNSON FAMILY

Kathy Keil Johnson P.O. Box 1654 Wimberley, TX 78676 (2001)	.6250%	1.0000	Open of Record
Oliver Keil III P.O. Box 1654 Wimberley, TX 78676 (2001)	1.0410%	1.6656	Open of Record

PAUL DAVIS FAMILY

F. Ferrell Davis P.O. Box 3061 Midland, TX 79702 (2005)	1.0410%	1.6656	Open of Record
Paul L. Davis Ltd. P.O. Box 871 Midland, TX 79702 (2004)	1.0410%	1.6656	Open of Record

COLLINS PARTNERS LTD.

Collins Partners Ltd. 5000 Burnet Rd. Austin, TX 78756 (2000)	2.0833%	3.3320	Open of Record
---	---------	--------	----------------

JAMES RIDDLE III

James Riddle III 4247 Goodfellow Dallas, TX 75229 (2001)	1.2500%	2.0000	Open of Record
--	---------	--------	----------------

ESTATE OF IRIS PLATT

Est. Of Iris Platt (PB-3372) Eddy County, NM	2.5000%	4.0000	Open of Record
---	---------	--------	----------------

JEAN DAVIE FAMILY

Jean Davie Houston, TX (1968)	2.5000%	4.0000	Open of Record
See Note Below <i>unlisted</i>			

E. L. LIDE

E. L. Lide 5427 7 th St. Lubbock, TX 79416 (1988)	4.155%	.6648	Open of Record <i>"unable to forward"</i>
--	--------	-------	--

ROY G. BARTON FAMILY

Roy G. Barton and Opal Barton Revocable Trust Roy G. Barton Jr., Trustee Trust UTA 1/28/82 P.O. Box 978 Hobbs, NM 88240 (2004)	2.0833%	3.3320	Open of Record <i>"Not delinquent"</i>
--	---------	--------	---

W. W. CARTER FAMILY

Woodrow W. Carter Trust P.O. Box 3992 Long Beach, CA 90803 (2001)	12.5000%	20.0000	Open of Record
Alcus James Carter III 894 FM 237 Victoria, TX 77905 (2001)	12.5000%	20.0000	Open of Record
Total	100.0000%	160.0000	

NOTES

1. Jean Davie was given her interest by L. P Teas. When this interest was conveyed it stated that she was getting a undivided 3/80ths interest. The only interest that appeared to be owned was 1/40th. This appears to be an over conveyance.

2. J. Hiram Moore conveys 1/64th to W. R. Childers however W. R. Childers only shows having 1/14th previous interest in his estate and J. Hiram Moore later leases in this tract of land. For the purpose of this report we are not showing the conveyance.

3. In the Administrative Waived document (PB 2341) Harry Adams estate lists 14 heirs and their respective interests. However, previously to this document Harry Adams conveys his interest into a trust which later conveys the interest further. For the purpose of this report it appears that the 14 heirs listed in the probate are not entitled to any interest in this section.

4. In Mineral Deed (338/539) Harlan A. Hood conveys all his interest to George Glen McDuff. Harlan A. Hood appears to be a stranger to title.

5. Alice Childers was the heir of W. R. Childers. No probate was found for Alice Childers but she is known to be deceased. However, Helen Childers Harkins later claims the same interest owned and conveys half of the interest. For the purpose of this report we are assuming that Helen Childers Harkins is the sole heir of Alice Childers.

6. It appears that Iris Calderhead Pratt is deceased and has a probate in Eddy County, NM. It is unknown who her heirs and or devisees are. Therefore we are showing her interest in her estate.

7. The Trust of Jim Wallborne last appeared of record in 1946. It is unknown if his interest was further conveyed.

8. The Trust of LH Tyson last appeared of record in 1948. It is unknown if his interest was further conveyed.

9. In the Last Will and Testament of JC Barnes, Jr., it states,

"I give, devise, and bequeath unto my beloved wife Viola S. Barnes if she survives me that fractional share of my estate which will equal the maximum estate tax marital deduction allowable in determining the federal estate tax on my estate or federal estate tax purposes, less the aggregate value for federal estate tax purposes of all interest in property which passed to my wife under other provisions of this will or which have already passed to her for the benefit otherwise than under this will, by operation of law, through life insurance policies, or otherwise, but only to the extent that such interests are included in determining my gross estate and are allowable as a marital deduction for federal estate tax purposes;"

The residual estate is left to the JC Barnes, Jr. Testamentary Trust for the benefit of his children, who are not listed. For the purpose of this report, because it is unclear any fractional interest being conveyed to the wife of JC Barnes, Jr., it appears that all interest of JC Barnes, Jr. was conveyed to the JC Barnes, Jr. Testamentary Trust, for which no address was found.

FirstName	LastName	JobTitle	Company	Address1	Address2	City	State	PostalCode
Mattie Waite	Bainbridge		c/o Barry Bainbridge	120 Pinedale Drive		Clanton	AL	35045
Steven C.	Barnes			P. O. Box 505		Midland	TX	79702
V. Elaine	Barnes			P. O. Box 505		Midland	TX	79702
Julie	Barnes			P. O. Box 505		Midland	TX	79702
Laurie B.	Barr			P. O. Box 8098		Asheville	NC	28814
Eleanor	Barsh			9 Pugh Street		Kingston	PA	18704-1632
Roy G.	Barton, Jr.			1919 N. Turner		Hobbs	NM	88240
Quita S.	Benton			6737 East Redbird		Cave Creek	AZ	85331
Patricia Palmer	Brodtt			2187 Twin Lakes Blvd.		West Columbia	TX	77486
Ben S.	Carson			4804 Knight Place		Midland	TX	79705
Carolyn	Carson			4804 Knight Place		Midland	TX	79705
Stephen	Cone, Jr.			P O Box 10321		Lubbock	TX	79408
Steve	Cone, Jr.			1306 Broadway		Lubbock	TX	79401
Frances J.	Cueneo, Jr.			232 North Washington		Naperville	IL	60540
Sharon R.	Daniel			3475 State Highway W		Ozark	MO	65721
Keith Pratt	Daniels			P O Box 190766		Dallas	TX	75219
Jean	Davie					Houston	TX	
Farrell	Davis			P. O. Box 3061		Midland	TX	79702

Paul	Davis, Jr.			P. O. Box 871		Midland	TX	79702
Thomas and Debra	Dupray			1240 Jefsumark Circle		Tucson	AZ	85749
Marguerite V. Thomas M	Eversden Eversole			c/o 2509 Prosser		Sandia Park Los Angeles	NM CA	87047 90064
Billy C.	Farmer			P O Box 1397		Windsor	CO	80550
Jeanne P.	Fuller			4339 Roanoke Parkway	Apt 303	Kansas City	MO	64111
Paul D.	Fuller			4917 Binderwald Road		Torrance	CA	90505
Lyle B.	Gallivan	Mary Boxell		8270 4th		Lakewood	CO	80226
V. H.	Gourley, III			P. O. Box 572782		Houston	TX	77257
Dorothy	Hamilton		c/o John Richard Hamilton	2910 W County Club Road 116		Midland	TX	79706
John Richard	Hamilton			2910 W County Club Road 116		Midland	TX	79706
Jerry Glen	Hamilton			501 East Campbell Street		Hobbs	NM	88240
Raymond Walter	Hamilton			1212 North 6th		La Mesa	TX	79331
Shawn P.	Hannifin			518 17th Street	#5210	Denver	CO	80202
Alan R.	Hannifin			518 17th Street	#5210	Denver	CO	80202
Hellen Childers	Harkins					Pima	AZ	
Harry B.	Heutel		3918 Harry Hines Blvd	Suite 206		Dallas	TX	75219

Harlan	Hodges				1st National Bank Building		Lubbock	TX	
Kathy Keil	Johnson				P O Box 1654		Wimberly	TX	78676
Katherine Jean	Johnson				612 East Yucca		Hobbs	NM	88240
Oliver	Keill III				P O Box 1654		Wimberly	TX	78676
E. L.	Lide				5427 7th Street		Lubbock	TX	79416
Jack Daniels	Maddy Mann				P O Box 1258		Hobbs	NM	88241
Christine B.	Mallams				P. O. Box 505		Midland	TX	79702
Alfred	Martin				1415 Kingstree		Houston	TX	77058
James F	Martin				3909 Reche Road		Fallbrook	CA	needs zip
Hollie G.	McClain				P O Box 670		Gilmer	TX	75644
George Glenn	McDuff				4017 93rd Street		Lubbock	TX	79423
Maxine	Moody				6021 Golden Center Court	#211	Placerville	CA	95667
Richard L.	Moore				310 West Wall Street	Suite 404	Midland	TX	79704
Michael Harrison	Moore				310 West Wall Street	Suite 404	Midland	TX	79704
Richard Lyons	Moore, et al			Trustees u/w/o Stephen Scott Moore	310 West Wall Street	Suite 404	Midland	TX	79704
Jane	Mosbacher				712 Main Street #2200		Houston	TX	77002-3290
John David	Mosbacher				Melrose 500 on Melrose Avenue		Grenwich	CT	6830

Emil	Mosbacher III			Melrose 500 on Melrose Avenue		Greenwich	CT	6830
Mark J.	Mourne		Mourne Oil & Gas	1500 Four Mile Lane		Canon City	CO	81212-9130
Dorothy Coe Richard	Nelson Noble			517 Mary Street P O Box 67605		Gilmer Los Angeles	TX CA	75644 90067
L. E.	Opertman			1505 Neely		Midland	TX	79705
John K.	Overbey			4131 Spicewood Springs Road	#A-3	Austin	TX	78759
Lorna G.	Overbey			3504 Asbury Avenue		Dallas	TX	75205
Marjorie Coe	Presley			212 Crescent		Longview	TX	75602
Jane D.	Ramsland Trust			P. O. Box 10505		Midland	TX	79702
Linda Pratt	Rast			1202 Marlee Lane		Arlington	TX	76014
James Riddle III	Riddle			4247 Goodfellow		Dallas	TX	75229
Sam and Lisa	Seed			13207 Calle Alto		Hobbs	NM	88242
Ruth Reynolds	Simms			P O Box 26900		Albuquerque e	NM	87125
Charlotte	Simms			P O Box 2124		Tijeras	NM	87059
Joshua Reynolds	Simms			P O Box 26900		Albuquerque e	NM	87125
Thomas Hamilton	Simms			P O Box 553		Black Canyon	AZ	85324
Albert G.	Simms					Albuquerque	NM	

John Fields	Simms III		c/o Joshua R. Simms	P O Box 25421		Albuquerque	NM	87125
Joseph Montcalm	Simms III			45446 22nd Street		Phoenix	AZ	85027
Paul L. Davis Ltd.	Sir			P O Box 871		Midland	TX	79702
Collins Partners Ltd.	Sir			5000 Burnet Road		Austin	TX	78756
Jane Dangleade	Speight			P. O. Drawer 1687		Livingston	NM	88260
Joan Skelly	Stuart		c/o John R. Stuart	4590 East 29th Street		Tulsa	OK	74114
James Cleo	Thompson			325 N. St. Paul Street	Suite 4300	Dallas	TX	75201
J Cleo	Thompson Estate			325 N. St. Paul Street	Suite 4300	Dallas	TX	75201
J. Cleo	Thompson, Jr.		Estate of J. Cleo Thompson, deceased	325 N. St. Paul, Suite 4300		Dallas	TX	75201
J. Cleo	Thompson, Jr.			325 N. St. Paul, Suite 4300		Dallas	TX	75201
Mike	Tinley			P O Box 1258		Hobbs	NM	88241
Bernice Pearson	Trotter			6112 East 21st Street		Tulsa	OK	74128
First National Bank of Lubbock	Trustee of Eleanor Barsch Trust			P O Box 1241		Lubbock	TX	79408-1241

Betty M.	Tylander		Betty M. Tylander RC Trust	3401 Washington Road		Palm Beach	FL	33405-1937
L. H.	Tyson			c/o Jon Tyson	1306 Broadway	Lubbock	TX	79401
Jont	Tyson			1306 Broadway		Lubbock	TX	79401
Alison Eversole	Walker			c/o 2509 Prosser		Los Angeles	CA	90064
Patricia N.	Wilson			P O Box 670368		Dallas	TX	75367-0368
Randolph E.	Wilson			P O Box 670368		Dallas	TX	75367-0368
Herbert and Hazel	Winsberg			6201 North Clark Street		Chicago	IL	60660
Shirley B.	Wynn			4925 Greenville Avenue	Suite 900	Dallas	TX	75206
Joan Pearson	Yager			11856 East 15th Place		Tulsa	OK	74128
Frances Cuneo Jr. Trust				232 North Washington		Naperville	IL	60540
Christmann Mineral Co.				3110 FM Road, 113 North		Weatherford	TX	76088
			Jim Wellborne Trust	P O Box 1401		Lubbock	TX	79408-1401
Geodyne Nominee Corp.				Samson Plaza	Two West Second Street	Tulsa	OK	74103
Petro Tiger I Ltd.				P O Box 3166		Tulsa	OK	74101-3166

Mourne Oil and Gas Co.				1500 Four Mile Lane		Canyon City	CO	81212
Amelia Drew Loud Living Trust				P O Box 724		Holderness	NH	3245
College Church								
J C Barnes Jr. Testamentary Trust				c/o Julie Barnes	P O Box 505	Midland	TX	79702
Estate of Iris Platt						Eddy	NM	
Roy G. Barton & Opal Barton Trust UTA 1/28/82				P O Box 978		Hobbs	NM	88240
Woodrow W. Carter Trust				P O Box 3992		Long Beach	CA	90803
Alcus James Carter III				894 FM 237		Victoria	TX	77905
The Madd Ranch				P O Box 536		Hobbs	NM	88241
MW Oil and Investment			Attn: Land Department	P O Box 8687		Denver	CO	80201-8687
FFR Inc.				P O Box 8687		Denver	CO	80201-8687
Bush Overbey Oil, c/o John Overbey				4131 Spicewood Springs Road	#A-3	Austin	TX	78759

BOA, Trustee of University of Kansas u/w of Gertrude Pearce				Attn: Oil and Gas Division	P O Box 830308		Dallas	TX	75283
Winona Jones, Trustee of Frederick Jones Trust 8/30/89					P O Box 195		Burton	KS	67020
Bank One Investment Management Group					P. O. Box 2605		Fort Worth	TX	76113-2605
				Mekusukey Oil Co., Inc.	P. O. Box 816		Wewoka	OK	74884-0816
Brennand Energy Ltd.					1330 Post Oak, Suite 2540		Houston	TX	77056
Bank of America, Trustee					St. Joseph's Orphanage	P. O. Box 830308	Dallas	TX	75283
Scottish Rite Hospital for Crippled Children				Attn: Oil and Gas Division	2222 Welborn Street		Dallas	TX	75219
				Corsicana National Bank & Trust	Agent for J.L. Collins Educational Fund	P. O. Box 624	Corsicana	TX	75151-9004

			John R. Stuart Interest, LLC	4590 East 29th Street		Tulsa	OK	74114
			Collins Partners, Ltd.	5000 Burnet Road		Austin	TX	78756
			James D. Ramsland Oil & Gas P/S Ltd.	P. O. Box 10505		Midland	TX	79702
			J. Hiram Moore, et al, Trustees	J. Hiram Moore Trust 7/1/71	P. O. Box 10908	Midland	TX	79702
			Roy G. Barton and	Opal Barton Trust	1919 N. Turner	Hobbs	NM	88240
			J.M. Welborn Trust 10/23/92	P. O. Box 1041		Lubbock	TX	79408-1401
			Christmann Mineral Co.	P. O. Box 66		Pinedale	WY	82941-0066
			LMA Royalty Ltd.	P. O. Box 1778		Colorado Springs	CO	80901-1778
			North Central Oil Corp.	6001 Savoy, Suite 600		Houston	TX	77036-3381
			Mosbacher USA, Inc.	712 Main Street	#2200	Houston	TX	77002-3290

Estate of Lutistie Brewer Shriners Hospital for Crippled Children					Attn: Oil and Gas Department	P O Box 31356		Tampa	FL	33631-3356	
---	--	--	--	--	------------------------------------	---------------	--	-------	----	------------	--

TRANSACTION REPORT

P.01

NOV-22-2005 TUE 09:06 AM

FOR:

RECEIVE

DATE	START	SENDER	RX TIME	PAGES	TYPE	NOTE	M#	DP
NOV-22	09:04 AM	505 9836043	1'55"	17	RECEIVE	OK		

Stogner, Michael, EMNRD

From: Ocean Munds-Dry [Omundsdry@hollandhart.com]
To: Stogner, Michael, EMNRD
Cc:
Subject: Received fax?
Attachments:

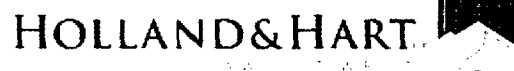
Sent: Wed 11/23/2005 11:12 AM

Mr. Stogner:

I just wanted to make sure you received my fax dated yesterday and that the information was sufficient. Please let me know if you did not received the fax or if there is further information you need.

Thanks and Happy Thanksgiving,
Ocean

Ocean Munds-Dry
Holland & Hart LLP
110 N. Guadalupe Suite 1
Santa Fe, NM 87501
Phone (505) 988-4421
Fax (866) 851-8340
E-mail: Omundsdry@hollandhart.com



CONFIDENTIALITY NOTICE: This message is confidential and may be privileged. If you believe that this email has been sent to you in error, please reply to the sender that you received the message in error; then please delete this e-mail. Thank you.

Stogner, Michael, EMNRD

From: Stogner, Michael, EMNRD
To: Ocean Munds-Dry
Cc:
Subject: RE: Received fax?
Attachments:

Sent: Fri 11/25/2005 9:17 AM

Yes I received your e-mail. All required notice appears to be in order. However, when you say in the November 22nd letter, "these interest owners were also given proper notice;" were they all notified earlier or are any of these notifications new. Where do I start the required 20-day notice period?

From: Ocean Munds-Dry [mailto:Omundsdry@hollandhart.com]
Sent: Wed 11/23/2005 11:12 AM
To: Stogner, Michael, EMNRD
Subject: Received fax?

Mr. Stogner:

I just wanted to make sure you received my fax dated yesterday and that the information was sufficient. Please let me know if you did not received the fax or if there is further information you need.

Thanks and Happy Thanksgiving,
Ocean

Ocean Munds-Dry
Holland & Hart LLP
110 N. Guadalupe Suite 1
Santa Fe, NM 87501
Phone (505) 988-4421
Fax (866) 851-8340
E-mail: Omundsdry@hollandhart.com

HOLLAND & HART. 

CONFIDENTIALITY NOTICE: This message is confidential and may be privileged. If you believe that this email has been sent to you in error, please reply to the sender that you received the message in error; then please delete this e-mail. Thank you.

Stogner, Michael, EMNRD

From: Ocean Munds-Dry [Omundsdry@hollandhart.com] **Sent:** Fri 11/25/2005 9:29 AM
To: Stogner, Michael, EMNRD
Cc:
Subject: RE: Received fax?
Attachments:

They were all given notice on September 22, 2005.

From: Stogner, Michael, EMNRD [mailto:michael.stogner@state.nm.us]
Sent: Friday, November 25, 2005 9:17 AM
To: Ocean Munds-Dry
Subject: RE: Received fax?

Yes I received your e-mail. All required notice appears to be in order. However, when you say in the November 22nd letter, "these interest owners were also given proper notice;" were they all notified earlier or are any of these notifications new. Where do I start the required 20-day notice period?


From: Ocean Munds-Dry [mailto:Omundsdry@hollandhart.com]
Sent: Wed 11/23/2005 11:12 AM
To: Stogner, Michael, EMNRD
Subject: Received fax?

Mr. Stogner:

I just wanted to make sure you received my fax dated yesterday and that the information was sufficient. Please let me know if you did not received the fax or if there is further information you need.

Thanks and Happy Thanksgiving,
Ocean

Ocean Munds-Dry
Holland & Hart LLP
110 N. Guadalupe Suite 1
Santa Fe, NM 87501
Phone (505) 988-4421
Fax (866) 851-8340
E-mail: Omundsdry@hollandhart.com

HOLLAND & HART 

CONFIDENTIALITY NOTICE: This message is confidential and may be privileged. If you believe that this email has been sent to you in error, please reply to the sender that you received the message in error; then please delete this e-mail. Thank you.

Confidentiality Notice: This e-mail, including all attachments is for the sole use of the intended recipient(s) and may contain confidential and privileged information. Any unauthorized review, use, disclosure or distribution is prohibited unless specifically provided under the New Mexico Inspection of Public Records Act. If you are not the intended recipient, please contact the sender and destroy all copies of this message. -- This email has been scanned by the Sybari - Antigen Email System.

Stogner, Michael, EMNRD

From: Stogner, Michael, EMNRD
To: Ocean Munds-Dry
Cc:
Subject: RE: Received fax?
Attachments:

Sent: Fri 11/25/2005 9:30 AM

Thanks for the varification. I'm processing order now.

From: Ocean Munds-Dry [mailto:Omundsdry@hollandhart.com]
Sent: Fri 11/25/2005 9:29 AM
To: Stogner, Michael, EMNRD
Subject: RE: Received fax?

They were all given notice on September 22, 2005.

From: Stogner, Michael, EMNRD [mailto:michael.stogner@state.nm.us]
Sent: Friday, November 25, 2005 9:17 AM
To: Ocean Munds-Dry
Subject: RE: Received fax?

Yes I received your e-mail. All required notice appears to be in order. However, when you say in the Nover 22nd letter, "these interest owners were also given proper notice;" were they all notified earlier or are any c these notifications new. Where do I start the required 20-day notice period?

From: Ocean Munds-Dry [mailto:Omundsdry@hollandhart.com]
Sent: Wed 11/23/2005 11:12 AM
To: Stogner, Michael, EMNRD
Subject: Received fax?

Mr. Stogner:

I just wanted to make sure you received my fax dated yesterday and that the information was sufficient. Pl let me know if you did not received the fax or if there is further information you need.


Thanks and Happy Thanksgiving,
 Ocean

Ocean Munds-Dry
 Holland & Hart LLP
 110 N. Guadalupe Suite 1
 Santa Fe, NM 87501
 Phone (505) 988-4421
 Fax (866) 851-8340
 E-mail: Omundsdry@hollandhart.com


HOLLAND & HART 
 THE LAW OUT WEST

CONFIDENTIALITY NOTICE: This message is confidential and may be privileged. If you believe that this email has been sent to you in error, please reply to the sender that you received the message in error; then please delete this e-mail. Thank you.

Confidentiality Notice: This e-mail, including all attachments is for the sole use of the intended recipient(s) and may contain confidential and privileged information. Any unauthorized review, use, disclosure or distribution is prohibited unless specifically provided under the New Mexico Inspection of Public Records Act. If you are not the intended recipient, please contact the sender and destroy all copies of this message. -- This email has been scanned by the Sybari - Antigen Email System.

 Attachments can contain viruses that may harm your computer. Attachments may not display correctly.

Stogner, Michael, EMNRD

From: Stogner, Michael, EMNRD **Sent:** Fri 11/25/2005 9:57 AM
To: Ocean Munds-Dry
Cc: Williams, Chris, EMNRD; Mull, Donna, EMNRD; Kautz, Paul, EMNRD
Subject: RE: Received fax?
Attachments:  [NSL-2193.A.doc\(35KB\)](#)

Finalized draft administrative order (NSL-2913-A) attached:

From: Ocean Munds-Dry [mailto:Omundsdry@hollandhart.com]
Sent: Fri 11/25/2005 9:29 AM
To: Stogner, Michael, EMNRD
Subject: RE: Received fax?

They were all given notice on September 22, 2005.

From: Stogner, Michael, EMNRD [mailto:michael.stogner@state.nm.us]
Sent: Friday, November 25, 2005 9:17 AM
To: Ocean Munds-Dry
Subject: RE: Received fax?

Yes I received your e-mail. All required notice appears to be in order. However, when you say in the November 22nd letter, "these interest owners were also given proper notice;" were they all notified earlier or are any of these notifications new. Where do I start the required 20-day notice period?


From: Ocean Munds-Dry [mailto:Omundsdry@hollandhart.com]
Sent: Wed 11/23/2005 11:12 AM
To: Stogner, Michael, EMNRD
Subject: Received fax?

Mr. Stogner:

I just wanted to make sure you received my fax dated yesterday and that the information was sufficient. Please let me know if you did not receive the fax or if there is further information you need.

Thanks and Happy Thanksgiving,
 Ocean

Ocean Munds-Dry
 Holland & Hart LLP
 110 N. Guadalupe Suite 1
 Santa Fe, NM 87501
 Phone (505) 988-4421
 Fax (866) 851-8340
 E-mail: Omundsdry@hollandhart.com

HOLLAND & HART 

CONFIDENTIALITY NOTICE: This message is confidential and may be privileged. If you believe that this email has been sent to you in error, please reply to the sender that you received the message in error; then please delete this e-mail. Thank you.

Confidentiality Notice: This e-mail, including all attachments is for the sole use of the intended recipient(s) and may contain confidential and privileged information. Any unauthorized review, use, disclosure or distribution is prohibited unless specifically provided under the New Mexico Inspection of Public Records Act. If you are not the intended recipient, please contact the sender and destroy all copies of this message. -- This email has been scanned by the Sybari - Antigen Email System.

November 25, 2005

**Paladin Energy Corporation
c/o Holland & Hart, LLP
P. O. Box 2208
Santa Fe, New Mexico 87504-2208**

Attention: Ocean Munds-Dry
omundsdry@hollandhart.com

Administrative Order NSL-2193-A

Dear Ms. Munds-Dry:

Reference is made to the following: (i) your application on behalf of the operator, Paladin Energy Corporation of Dallas, Texas ("Paladin") that was submitted to the New Mexico Oil Conservation Division ("Division") in Santa Fe, New Mexico on September 22, 2005 (*administrative application reference No. pSEM0-526626768*); (ii) the Division's initial response by e-mail on Wednesday afternoon, October 12, 2005 from Mr. Michael E. Stogner, Engineer with the Division in Santa Fe requesting additional information; (iii) your e-mail response to Mr. Stogner on Friday morning, October 14, 2005 with additional information, insufficient however to complete your application; (iv) yours and Mr. Stogner's numerous subsequent correspondence between October 27, 2005 and November 25, 2005, where the required information to complete your application was finally assimilated; (v) yours and Mr. Stogner's meeting on Thursday morning, November 17, 2005; and (vi) the Division's records in Hobbs and Santa Fe, including the file on Division Administrative Order NSL-2193: all concerning Paladin's request to deepen and recomplete its W. W. Hamilton Well No. 2-Y (*API No. 30-025-29316*), located 1520 feet from the South line and 500 feet from the West line (Unit L) of Section 35, Township 16 South, Range 38 East, NMPM, Lea County, New Mexico, into the McKee formation at an unorthodox deep gas well location within a standard lay-down 320-acre gas spacing unit comprising the S/2 of Section 35.

By Division Administrative Order NSL-2193, dated December 3, 1985, Amerada Hess Corporation received authorization to drill and complete the W. W. Hamilton Well No. 2-Y into the Knowles-Devonian Pool (*36290*) within a standard 80-acre stand-up oil spacing and proration unit comprising the E/2 SW/4 of Section 35 at the above-described unorthodox oil well location.

Pursuant to Division Rule 104.C (3), the location of the W. W. Hamilton Well No. 2-Y within the S/2 of Section 35 is also considered an unorthodox wildcat McKee gas well location.

Your application for Paladin has been duly filed under the provisions of Division Rules 104.F and 1210.A (2).

By the authority granted me under the provisions of Division Rule 104.F (2), the above-described unorthodox McKee gas well location for the W. W. Hamilton Well No. 2-Y is hereby approved. Further, Division Administrative Order NSL-2193 shall remain in full force and affect until further notice.

Jurisdiction of this cause is retained for the entry of such further orders as the Division may deem necessary.

Sincerely,

Mark E. Fesmire, P. E.
Director

MEF/ms

cc: New Mexico Oil Conservation Division – Hobbs
File: NSL-2193