

ABOVE THIS LINE FOR DIVISION USE ONLY

NEW MEXICO OIL CONSERVATION DIVISION
- Engineering Bureau -
1220 South St. Francis Drive, Santa Fe, NM 87505



ADMINISTRATIVE APPLICATION CHECKLIST

THIS CHECKLIST IS MANDATORY FOR ALL ADMINISTRATIVE APPLICATIONS FOR EXCEPTIONS TO DIVISION RULES AND REGULATIONS WHICH REQUIRE PROCESSING AT THE DIVISION LEVEL IN SANTA FE

Application Acronyms:

[NSL-Non-Standard Location] [NSP-Non-Standard Proration Unit] [SD-Simultaneous Dedication]
[DHC-Downhole Commingling] [CTB-Lease Commingling] [PLC-Pool/Lease Commingling]
[PC-Pool Commingling] [OLS - Off-Lease Storage] [OLM-Off-Lease Measurement]
[WFX-Waterflood Expansion] [PMX-Pressure Maintenance Expansion]
[SWD-Salt Water Disposal] [IPI-Injection Pressure Increase]
[EOR-Qualified Enhanced Oil Recovery Certification] [PPR-Positive Production Response]

[1] TYPE OF APPLICATION - Check Those Which Apply for [A]

[A] Location - Spacing Unit - Simultaneous Dedication
☐ NSL ☐ NSP ☐ SD

Check One Only for [B] or [C]

[B] Commingling - Storage - Measurement
☐ DHC ☐ CTB ☐ PLC ☐ PC ☐ OLS ☐ OLM

[C] Injection - Disposal - Pressure Increase - Enhanced Oil Recovery
☐ WFX ☐ PMX ☐ SWD ☐ IPI ☐ EOR ☐ PPR

[D] Other: Specify _____

[2] NOTIFICATION REQUIRED TO: - Check Those Which Apply, or ☐ Does Not Apply

- [A] ☐ Working, Royalty or Overriding Royalty Interest Owners
- [B] ☐ Offset Operators, Leaseholders or Surface Owner
- [C] ☐ Application is One Which Requires Published Legal Notice
- [D] ☐ Notification and/or Concurrent Approval by BLM or SLO
U.S. Bureau of Land Management - Commissioner of Public Lands, State Land Office
- [E] ☐ For all of the above, Proof of Notification or Publication is Attached, and/or,
- [F] ☐ Waivers are Attached

[3] SUBMIT ACCURATE AND COMPLETE INFORMATION REQUIRED TO PROCESS THE TYPE OF APPLICATION INDICATED ABOVE.

[4] CERTIFICATION: I hereby certify that the information submitted with this application for administrative approval is accurate and complete to the best of my knowledge. I also understand that no action will be taken on this application until the required information and notifications are submitted to the Division.

Note: Statement must be completed by an individual with managerial and/or supervisory capacity.

Print or Type Name

Signature

Title

Date

e-mail Address



CHARLES C. JOY

702 Hermosa 2009 NOV 22 PM 2 42
Artesia, New Mexico 88210

Phone
(505) 746-2480

November 16, 2005

Mr. Mike Stonger
Oil Conservation Division
1220 S. St. Francis Drive
Santa Fe, NM 87505

*Upper San Andres
2010*

Federal

Re: McQuadrangle LLC, Midnight Matador
No. 2 Well, Unorthodox Location,
1950' FNL & 2375' FWL Sec. 35, T17S,
R27E, Eddy Co., New Mexico.

Dear Sir:

McQuadrangle LLC would like to obtain administrative approval to drill captioned well at the above location. The reason for moving well location East is that the original location 1950' FNL & 2310' FWL would have placed well in the center of the road and approximately 45 ft. East of a power line. Between power pole and road there are nine flow lines and 5 ft. West of pole there are three flow lines. If above request is granted it would eliminate having to move twelve flow lines and the power line. Attached is a plat of the 40 acre proration unit showing above obstacles and both original and unorthodox locations;

The 40 acre proration units to the North, Northeast, and East of proposed well are all owned by McQuadrangle. The ownership in the Upper San Andres for West proration unit could not be determined. Consequently, no notification was sent out. This proration unit should not be effected as it 1055 ft. West of proposed well. Attached is a plat showing proposed well and acreage owned by McQuadrangle.

If you have any questions or need additional information, please contact me at the above telephone number.

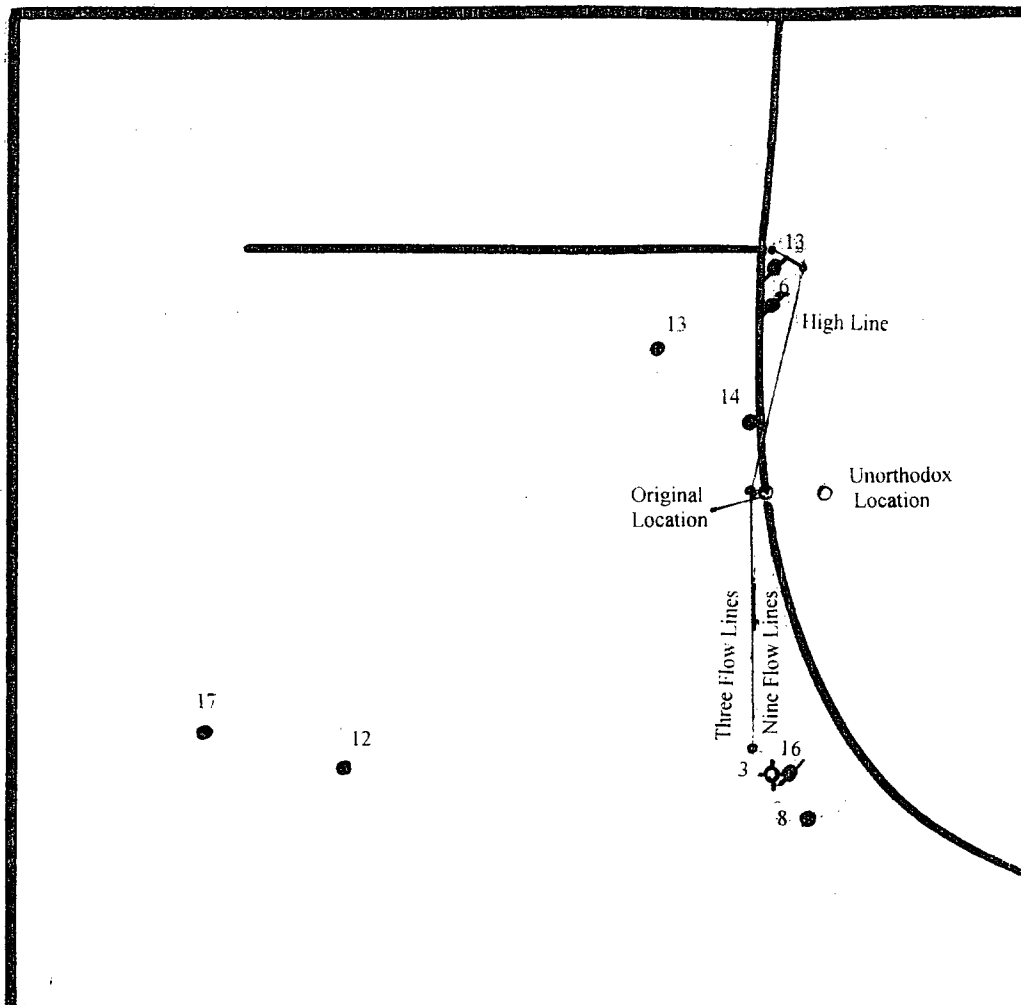
Sincerely

Charles C Joy

CCJ/eg

*8:40 AM
12-7-2005
Received a phone call
checking on the
status of
this application.*

*1:25 PM
Called Mr. Joy to
ask about ownership
in the w/2 NE/4
100% owned
by McQuadrangle*

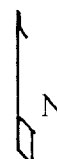


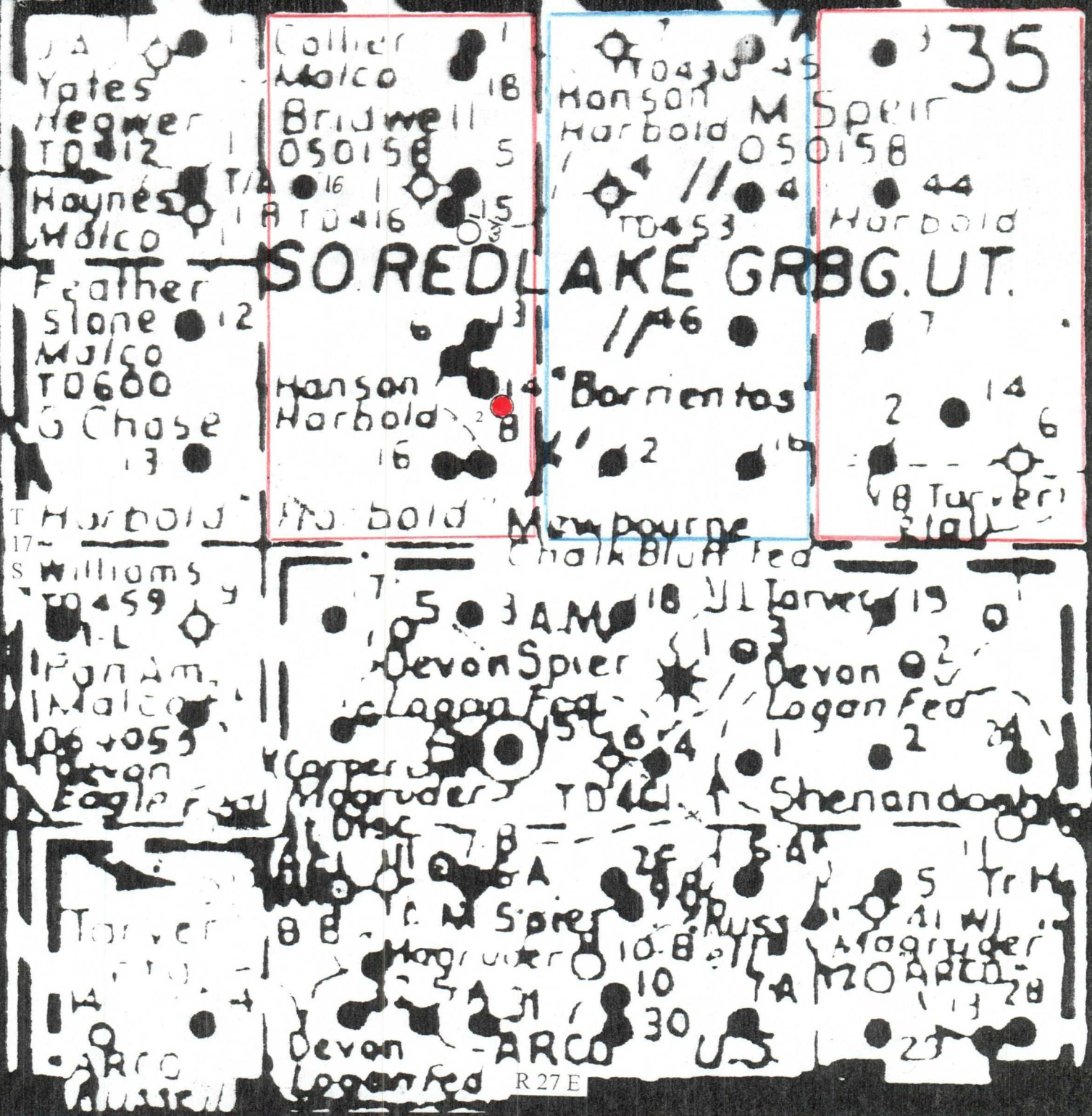
SOUTH REDLAKE SAN ANDRES FIELD
EDDY COUNTY, NEW MEXICO

PLAT SE/4 NW/4 Sec. 35,
T-17-S, R-27-E, EDDY CO.,
NEW MEXICO

Lease: LC-050158
Proration Unit: 40 acres

Scale 1" = 250 ft.
Date: November 15, 2005
By: Charles C. Joy





SOUTH REDLAKE SAN ANDRES FIELD
EDDY COUNTY, NEW MEXICO

- Proposed Well
- McQuadrangle LC- 050158
- McQuadrangle LC- 055561

Scale 1" = 676.92 ft.
Date: October 28, 2005
By: Charles C. Joy



100% W.T. in both leases