

ABOVE THIS LINE FOR DIVISION USE ONLY

NEW MEXICO OIL CONSERVATION DIVISION
- Engineering Bureau -

1914

ADMINISTRATIVE APPLICATION COVERSHEET

THIS COVERSHEET IS MANDATORY FOR ALL ADMINISTRATIVE APPLICATIONS FOR EXCEPTIONS TO DIVISION RULES AND REGULATIONS

Application Acronyms:

[NSP-Non-Standard Proration Unit] [NSL-Non-Standard Location]
[DD-Directional Drilling] [SD-Simultaneous Dedication]
[DHC-Downhole Commingling] [CTB-Lease Commingling] [PLC-Pool/Lease Commingling]
[PC-Pool Commingling] [OLS - Off-Lease Storage] [OLM-Off-Lease Measurement]
[WFX-Waterflood Expansion] [PMX-Pressure Maintenance Expansion]
[SWD-Salt Water Disposal] [IPI-Injection Pressure Increase]
[EOR-Qualified Enhanced Oil Recovery Certification] [PPR-Positive Production Response]

[1] TYPE OF APPLICATION - Check Those Which Apply for [A]

[A] Location - Spacing Unit - Directional Drilling

☐ NSL ☐ NSP ☐ DD ☐ SD

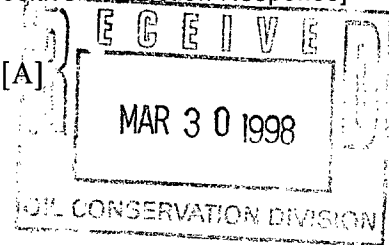
Check One Only for [B] and [C]

[B] Commingling - Storage - Measurement

☒ DHC ☐ CTB ☐ PLC ☐ PC ☐ OLS ☐ OLM

[C] Injection - Disposal - Pressure Increase - Enhanced Oil Recovery

☐ WFX ☐ PMX ☐ SWD ☐ IPI ☐ EOR ☐ PPR



[2] NOTIFICATION REQUIRED TO: - Check Those Which Apply, or ☐ Does Not Apply

[A] ☐ Working, Royalty or Overriding Royalty Interest Owners

[B] ☒ Offset Operators, Leaseholders or Surface Owner

[C] ☐ Application is One Which Requires Published Legal Notice

[D] ☐ Notification and/or Concurrent Approval by BLM or SLO

U.S. Bureau of Land Management - Commissioner of Public Lands, State Land Office

[E] ☐ For all of the above, Proof of Notification or Publication is Attached, and/or,

[F] ☐ Waivers are Attached

[3] INFORMATION / DATA SUBMITTED IS COMPLETE - Statement of Understanding

I hereby certify that I, or personnel under my supervision, have read and complied with all applicable Rules and Regulations of the Oil Conservation Division. Further, I assert that the attached application for administrative approval is accurate and complete to the best of my knowledge and where applicable, verify that all interest (WI, RI, ORRI) is common. I understand that any omission of data, information or notification is cause to have the application package returned with no action taken.

Note: Statement must be completed by an individual with supervisory capacity.

Kay Maddox
Print or Type Name

Kay Maddox
Signature

Regulatory Agent
Title

3/26/98
Date

DISTRICT I
P.O. Box 1980, Hobbs, NM 88241 1980

DISTRICT II
811 Southl First St. Artesia NM 88210 2835

DISTRICT III
1000 Rio Brazos Rd. Aztec, NM 87410 1693

State of New Mexico
Energy, Minerals and Natural Resources Department

OIL CONSERVATION DIVISION

2040 S. Pacheco
Santa Fe, New Mexico 87505-6429

Form C-107-A
New 3-12-96

- APPROVAL PROCESS:

☒ Administrative ☐ Hearing

EXISTING WELLBORE

☐ YES ☒ NO

APPLICATION FOR DOWNHOLE COMMINGLING

Conoco Inc.

10 Desta Dr. Ste 100W, Midland, Tx. 79705-4500

Operator

Address

Ludwick LS

#19M

Section 5, T-29-N, R-10-W, F

San Juan

Lease

Well No

Unit Ltr Sec Twp Rge

County

Spacing Unit Lease Types: (check 1 or more)

OGRID NO. 005073

Property Code

API NO.

Federal ☒

State ☐

(and/or) Fee ☐

The following facts are submitted in support of downhole commingling:	Upper Zone	Intermediate Zone	Lower Zone
1. Pool Name and Pool Code	Blanco Mesaverde 72319		Basin Dakota 71599
2. TOP and Bottom of Pay Section (Perforations)	4165-4765'		6695-6795'
3. Type of production (Oil or Gas)	Gas		gas
4. Method of Production (Flowing or Artificial Lift)	Expected Flowing		Expected Flowing
5. Bottomhole Pressure Oil Zones - Artificial Lift: Estimated Current Gas & Oil - Flowing: Measured Current All Gas Zones: Estimated Or Measured Original	a (Current) 605 b(Original) 1221	a. b. 	a. 764 b. 2481
6. Oil Gravity (°API) or Gas BT Content	1200 est		1200 est
7. Producing or Shut-In?			
Production Marginal? (yes or no)	No		Yes
• If Shut-In give date and oil/gas/water rates of last production Note For new zones with no production history applicant shall be required to attach production estimates and supporting data	Date Rates	Date Rates	Date Rates
• If Producing, date and oil/gas/water rates of recent test (within 60 days)	To be supplied upon Completion	To be supplied upon Completion	To be supplied upon Completion
8. Fixed Percentage Allocation Formula -% or each zone	oil: % Gas %	oil: % Gas %	oil: % Gas %

9. If allocation formula is based upon something other than current or past production, or is based upon some other method, submit attachments with supporting data and/or explaining method and providing rate projections or other required data.

10. Are all working, overriding, and royalty interests identical in all commingled zones? ☒ Yes ☐ No
If not, have all working, overriding, and royalty interests been notified by certified mail? ☒ Yes ☐ No
Have all offset operators been given written notice of the proposed downhole commingling? ☒ Yes ☐ No

11. Will cross-flow occur? ☒ Yes ☐ No If yes, are fluids compatible, will the formations not be damaged, will any cross-flowed production be recovered, and will the allocation formula be reliable. ☒ Yes ☐ No (If No, attach explanation)

12. Are all produced fluids from all commingled zones compatible with each others ☒ Yes ☐ No

13. Will the value of production be decreased by commingling? ☐ Yes ☒ No (If Yes, attach explanation)

14. If this well is on, or communitized with, state or federal lands, either the Commissioner of Public Lands or the United States Bureau of Land Management has been notified in writing of this application. ☒ Yes ☐ No

15. NMOCD Reference Cases for Rule 303(D) Exceptions: ORDER NO(S).

16. ATTACHMENTS

- * C-102 for each zone to be commingled showing its spacing unit and acreage dedication.
- * Production curve for each zone for at least one year. (If not available, attach explanation.)
- * For zones with no production history, estimated production rates and supporting data.
- * Data to support allocation method or formula.
- * Notification list of all offset operators.
- * Notification list of working, overriding and royalty interests for uncommon interest cases.
- * Any additional statements, data, or documents required to support commingling.

I hereby certify that the information above is true and complete to the best of my knowledge and belief.

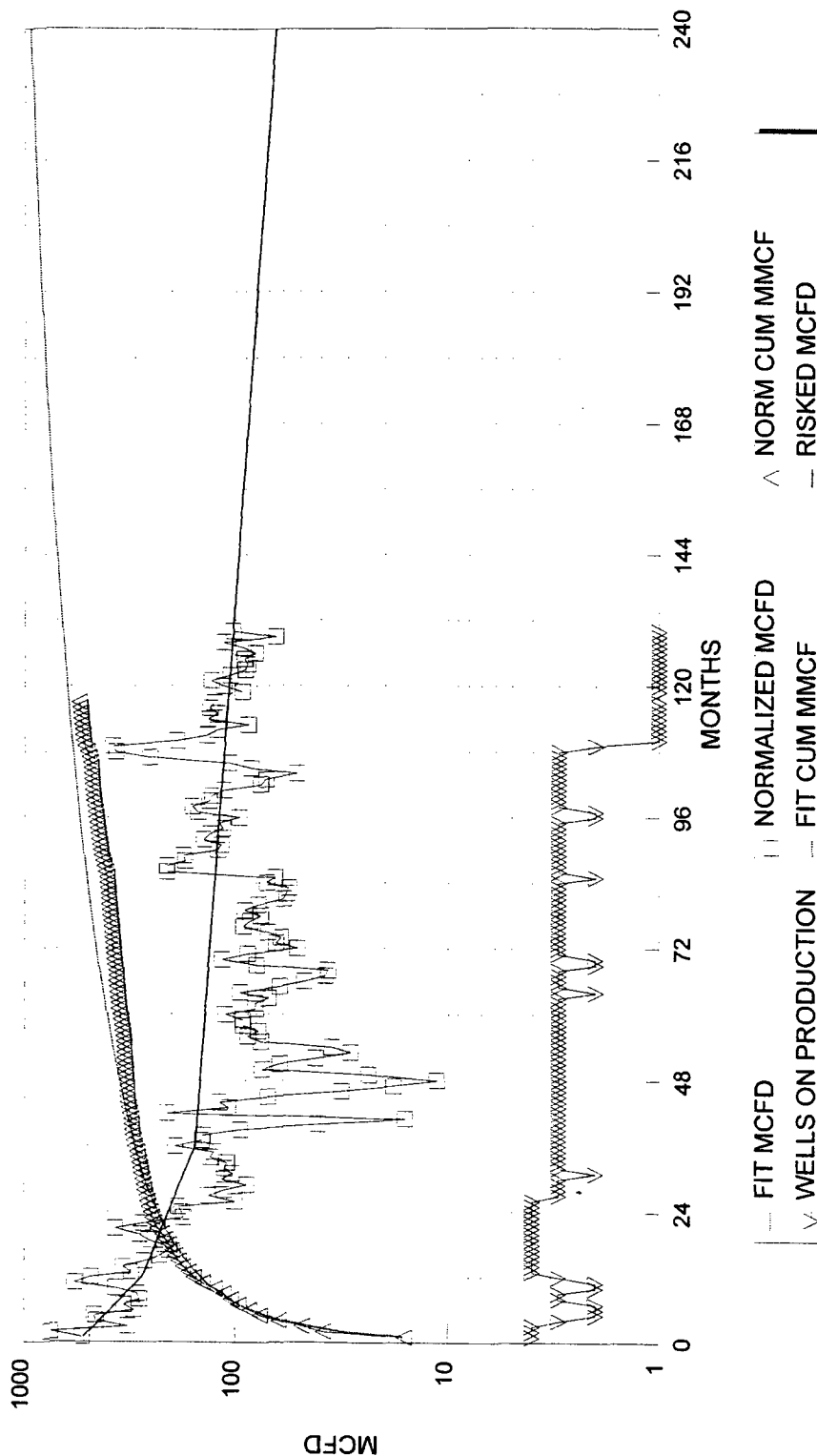
SIGNATURE Kay Maddox TITLE Regulatory Agent DATE 3/24/98

TYPE OR PRINT NAME Kay Maddox TELEPHONE NO. (915) 686-5798

APPLICATION FOR DOWNHOLE COMMINGLING
Ludwick LS 19M (5F 29N 10W)

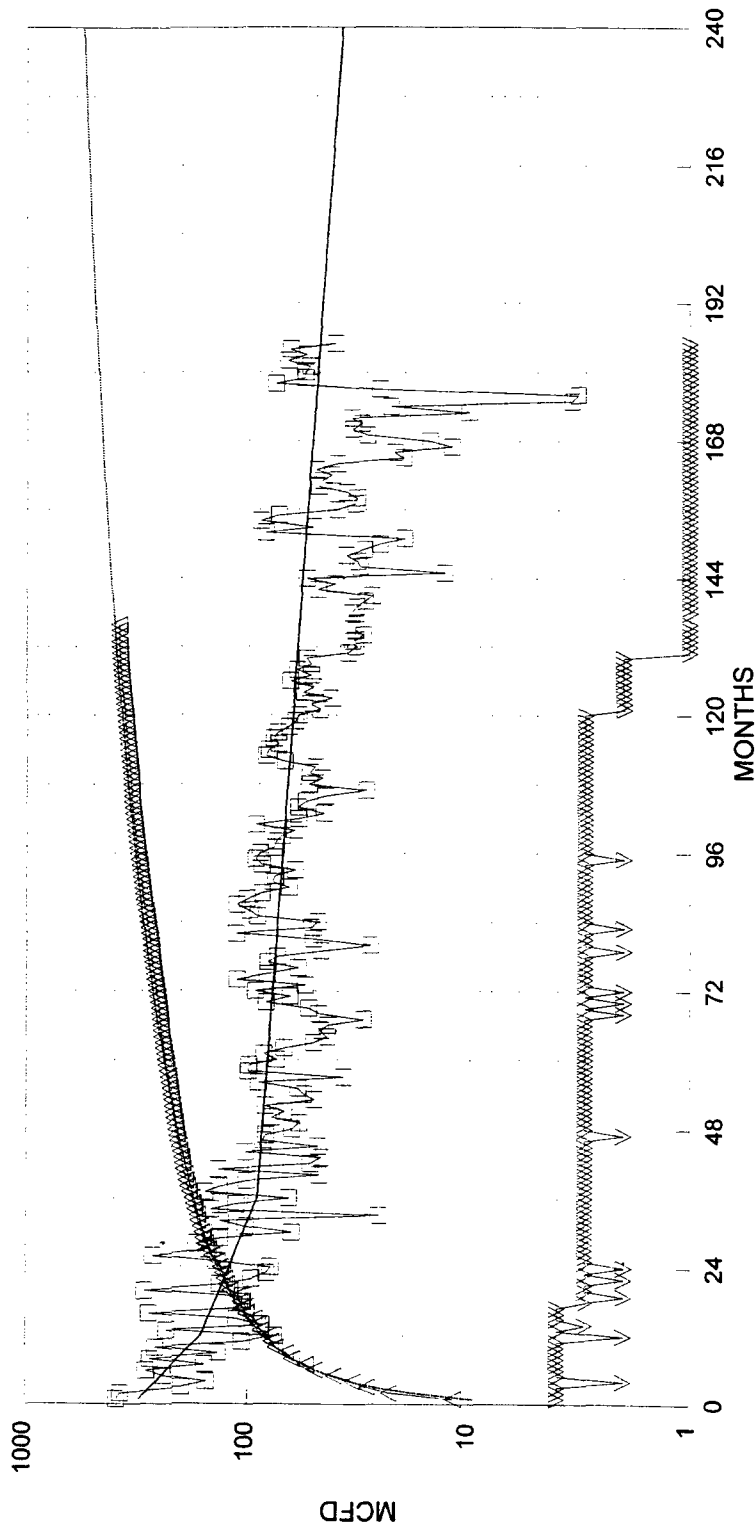
As shown in the attached production plot for offsets to the Ludwick LS 19M, estimated ultimate recoveries and initial production rates from infill wells to the Dakota formation are insufficient to justify drilling stand alone wells. Furthermore, production plots from each zone indicate a similar decline profile and a fixed allocation formula can be utilized. Upon completion, both zones will be tested and stabilized flow rates will be used to allocate production from each zone. This procedure is common practice in Burlington's 29-7 Unit and reference is made to Order R-10697 as it applies to downhole commingling of marginal zones and the allocation of production between such zones.

NORMALIZED MESAVERDE PRODUCTION
4 WELLS SINCE 1980; OFFSET TO SECTION 36-30N-11W



NORMALIZED AVG: 1220 MMCF EUR 940 MMCF IN 20 YRS 25 MCFD E.L. 0.0021 bbl/mcf oil yield	RISKED AVG: 1220 MMCF EUR 940 MMCF IN 20 YRS 25 MCFD E.L. 0.0021 bbl/mcf oil yield	0% RISK 550 MCFD IP 50.0% DECLINE, 1ST 12 MONTHS 25.0% DECLINE, NEXT 24 MONTHS 5.0% FINAL DECLINE
---	---	--

NORMALIZED DAKOTA PRODUCTION
4 WELLS SINCE 1980; OFFSET TO SECTION 36-30N-11W



NORMALIZED AVG:	648 MMCF EUR	325 MCFD IP	325 MCFD IP
	555 MMCF IN 20 YRS	50% DECLINE, 1ST 12 MONTHS	50.0% DECLINE, 1ST 12 MONTHS
	25 MCFD E.L.	25% DECLINE, NEXT 24 MONTHS	25.0% DECLINE, NEXT 24 MONTHS
	0.0050 bbl/mcf oil yield	5.0% FINAL DECLINE	5.0% FINAL DECLINE
RISKED AVG:	648 MMCF EUR	555 MMCF IN 20 YRS	0% RISK
	555 MMCF IN 20 YRS	25 MCFD E.L.	5.0% DECLINE, 1ST 12 MONTHS
	0.0050 bbl/mcf oil yield	5.0% FINAL DECLINE	25.0% DECLINE, NEXT 24 MONTHS
			5.0% FINAL DECLINE

Box 1980, Hobbs, NM 88241-1980

State of New Mexico
Energy, Minerals & Natural Resources Department

Form 10-102
Revised February 21, 1994

District II
PO Box 00, Artesia, NM 88211-0719

OIL CONSERVATION DIVISION
PO Box 2088
Santa Fe, NM 87504-2088

Instructions on back
Submit to Appropriate District Office
State Lease - 4 Copies
Fee Lease - 3 Copies

District III
1000 Rio Brazos Rd., Aztec, NM 87410

District IV
PO Box 2088, Santa Fe, NM 87504-2088

☐ AMENDED REPORT

WELL LOCATION AND ACREAGE DEDICATION PLAT

API Number		Pool Code 72319 / 71599		Pool Name BLANCO MESAVERDE / BASIN DAKOTA	
Property Code		Property Name LUDWICK LS			Well Number 19M
GRID No. 005073		Operator Name CONOCO, INC.			Elevation 5847'

¹⁰ Surface Location

UL or lot no.	Section	Township	Range	Lot Idn	Feet from the	North/South line	Feet from the	East/West line	County
F	5	29N	10W		1495	NORTH	1850	WEST	SAN JUAN

¹¹ Bottom Hole Location If Different From Surface

UL or lot no.	Section	Township	Range	Lot Idn	Feet from the	North/South line	Feet from the	East/West line	County
---------------	---------	----------	-------	---------	---------------	------------------	---------------	----------------	--------

¹² Dedicated Acres 320					¹³ Joint or Infill		¹⁴ Consolidation Code		¹⁵ Order No.	
--------------------------------------	--	--	--	--	-------------------------------	--	----------------------------------	--	-------------------------	--

NO ALLOWABLE WILL BE ASSIGNED TO THIS COMPLETION UNTIL ALL INTERESTS HAVE BEEN CONSOLIDATED
OR A NON-STANDARD UNIT HAS BEEN APPROVED BY THE DIVISION

¹⁶ 1246.08' 8		5290.56'		¹⁷ OPERATOR CERTIFICATION I hereby certify that the information contained herein is true and complete to the best of my knowledge and belief. <i>Mike L. Mankin</i> Signature Mike L. Mankin Printed Name Right-Of-Way Agent Title 2-2-98 Date									
		1495'											
1850'		7		6		5							
1229.58'		9		10		11		12					
2459.82'		5		13		SURVEYOR CERTIFICATION I hereby certify that the well location shown on this plat was plotted from field notes of actual surveys made by me or under my supervision, and that the same is true and correct to the best of my belief. FEBRUARY 13, 1998 Date of Survey Signature and Seal of Professional Surveyor <i>Neale C. Edwards</i> NEALE C. EDWARDS NEW MEXICO 6857 6857 Certificate Number							
								16		15		14	
								17		18		19	
20		5243.04'											

UNITED STATES
DEPARTMENT OF THE INTERIOR
BUREAU OF LAND MANAGEMENT

APPLICATION FOR PERMIT TO DRILL OR DEEPEN

1a. TYPE OF WORK

DRILL ☒

DEEPEN ☐

b. TYPE OF WELL

OIL WELL ☐

GAS WELL ☒

OTHER

SINGLE ZONE ☒

MULTIPLE ZONE ☐

2. NAME OF OPERATOR

Conoco Inc.

3. ADDRESS AND TELEPHONE NO

10 Desta Dr. Ste 430E, Midland, Tx. 79705-4500

915-686-5794

4. LOCATION OF WELL (Report location clearly and in accordance with any State requirements *)

At surface

1495' FNL & 1850' FWL

At proposed prod. zone

1495' FNL & 1850' FWL

14. DISTANCE IN MILES AND DIRECTION FROM NEAREST TOWN OR POST OFFICE*

5. LEASE DESIGNATION AND SERIAL NO

SF 078194

6 IF INDIAN, ALLOTTEE OR TRIBE NAME

7 UNIT AGREEMENT NAME

8. FARM OR LEASE NAME WELL NO

LUDWICK LS #19M

9. API WELL NO

10. FIELD AND POOL, OR WILDCAT

Blanco MV / Basin Dakota

11. SEC. T. R. M. OR BLK.
AND SURVEY OR AREA

Sec. 5, T29N, R10W

12 COUNTY OR PARISH

San Juan

13. STATE

NM

5. DISTANCE FROM PROPOSED*

LOCATION TO NEAREST
PROPERTY OR LEASE LINE, FT.
(Also to nearest drlg. unit line, if any)

16 NO OF ACRES IN LEASE

17. NO. OF ACRES ASSIGNED
TO THIS WELL

320

8. DISTANCE FROM PROPOSED LOCATION*
TO NEAREST WELL, DRILLING, COMPLETED,
OR APPLIED FOR, ON THIS LEASE, FT.

19. PROPOSED DEPTH

7148'

20. ROTARY OR CABLE TOOLS

Rotary

21. ELEVATIONS (Show whether DF, RT, GR, etc.)

5847' GR

22. APPROX. DATE WORK WILL START*

4/15/98

23. PROPOSED CASING AND CEMENTING PROGRAM

SIZE OF HOLE	GRADE, SIZE OF CASING	WEIGHT PER FOOT	SETTING DEPTH	QUANTITY OF CEMENT
12-1/4"	K-55, 9-5/8"	36#	250'	135 sxs, circ.
8-3/4"	K-55, 7"	23#	2565'	315 sxs, circ.
6-1/4"	K-55, 4-1/2"	9.5#	6848'	470 sxs, toc @ 2400'

It is proposed to drill a vertical wellbore to the Blanco Mesaverde and Basin Dakota Pools. NOS was filed 2/21/98. The well will be drilled and equipped according to the following additional attachments:

1. Well Location & Acreage Dedication Plat (C-102).
2. Proposed Well Plan Outline.
3. Cementing Plan.
4. Blowout Preventer Hookup.
5. Surface Use Plan with Production Facility Layout.
6. Pipeline survey plat.

This application includes ROW's for the well pad, access road and pipeline.

IN ABOVE SPACE DESCRIBE PROPOSED PROGRAM: If proposal is to deepen give data on present productive zone and proposed new productive zone. If proposal is to drill or deepen directionally, give pertinent data on subsurface locations and measured and true vertical depths. Give blowout preventer program, if any.

24. Mike L. Mankin
SIGNED Mike L. Mankin TITLE Right-of-Way Agent DATE March 3, 1998

(This space for Federal or State office use)

PERMIT NO. _____ APPROVAL DATE _____

Application approval does not warrant or certify that the applicant holds legal or equitable title to those rights in the subject lease which would entitle the applicant to conduct operations thereon.
CONDITIONS OF APPROVAL, IF ANY:

APPROVED BY _____ TITLE _____ DATE _____

*See Instructions On Reverse Side

Title 18 U.S.C. Section 1001, makes it a crime for any person knowingly and willfully to make to any department or agency of the United States any false, fictitious or fraudulent statements or representations as to any matter within its jurisdiction.

Conoco, Inc.
Ludwick LS #19M
Section 5, T-29-N, R-10-W, F
San Juan, New Mexico

RE: Application to Downhole Commingle (C-107A)

Notification Of Offset Operators:

Dugan Production Corp.
PO Box 420
Farmington, NM 87499-0420

Merrion Oil & Gas Corp.
610 Reilly Ave
Farmington, NM 87401-2634

Amoco
PO Box 800
Denver, CO 80201

Burlington Resources
PO Box 4239
Houston, TX 77210-4239