

District I
1625 N. French Dr., Hobbs, NM 88240
District II
1301 W. Grand Avenue, Artesia, NM 88210
District III
1000 Rio Brazos Road, Aztec, NM 87410
District IV
1220 S. St. Francis Dr., Santa Fe, NM 87505

State of New Mexico
Energy Minerals and Natural Resources

Oil Conservation Division
1220 South St. Francis Dr.
Santa Fe, NM 87505

Form C-141
Revised October 10, 2003

Submit 2 Copies to appropriate
District Office in accordance
with Rule 116 on back
side of form

Release Notification and Corrective Action

OPERATOR

☒ Initial Report ☐ Final Report

Name of Company	BETWELL OIL & GAS	Contact	ROBERT C. BREDEMEYER
Address	PO BOX 22577, HIALEAH, FLORIDA 33012	Telephone No.	325-338-0610
Facility Name	LANGLIE MATTIX WOOLWORTH UNIT	Facility Type	SALT WATER FACILITY

Surface Owner	FEDERAL	Mineral Owner	FEDERAL	Lease No.	NMLC032326B
---------------	---------	---------------	---------	-----------	-------------

LOCATION OF RELEASE

Unit Letter	Section	Township	Range	Feet from the	North/South Line	Feet from the	East/West Line	County
1	28	24 S	37 E	1330	SOUTH	135	EAST	LEA

Latitude N 32° 11.145 Longitude W 103° 09.608

NATURE OF RELEASE


Type of Release	OIL	Volume of Release	125	Volume Recovered	105
Source of Release	TANK OVERFLOW	Date and Hour of Occurrence		Date and Hour of Discovery	
Was Immediate Notice Given?	<input checked="" type="checkbox"/> Yes <input type="checkbox"/> No <input type="checkbox"/> Not Required	If YES, To Whom?	OCD HOBBS, NEW MEXICO (PAUL SHEELY)		
By Whom?		Date and Hour	2-8-2006 10:00 A.M.		
Was a Watercourse Reached?	<input type="checkbox"/> Yes <input checked="" type="checkbox"/> No	If YES, Volume Impacting the Watercourse.			

If a Watercourse was Impacted, Describe Fully.*

Describe Cause of Problem and Remedial Action Taken.*
Salt water pump went down on low oil level and tank ran over. Call out alarm was not hooked up on new pump.
But it is now. Picked up fluid and dug up dirt and temporarily put on plastic in battery.

Describe Area Affected and Cleanup Action Taken.*
Approximate 1000 to 1200 square feet.
Material will be moved to designated land, farm at Eunice, New Mexico. No salt water was present (oil only)

I hereby certify that the information given above is true and complete to the best of my knowledge and understand that pursuant to NMOCD rules and regulations all operators are required to report and/or file certain release notifications and perform corrective actions for releases which may endanger public health or the environment. The acceptance of a C-141 report by the NMOCD marked as "Final Report" does not relieve the operator of liability should their operations have failed to adequately investigate and remediate contamination that pose a threat to ground water, surface water, human health or the environment. In addition, NMOCD acceptance of a C-141 report does not relieve the operator of responsibility for compliance with any other federal, state, or local laws and/or regulations.

Signature: 	OIL CONSERVATION DIVISION	
Printed Name: ROBERT C. BREDEMEYER	Approved by District Supervisor:	
Title: FOREMAN	Approval Date:	Expiration Date:
E-mail Address: rcbred@pgrb.com	Conditions of Approval:	Attached <input type="checkbox"/>
Date: 2-10-2006 Phone: 325-338-0610		

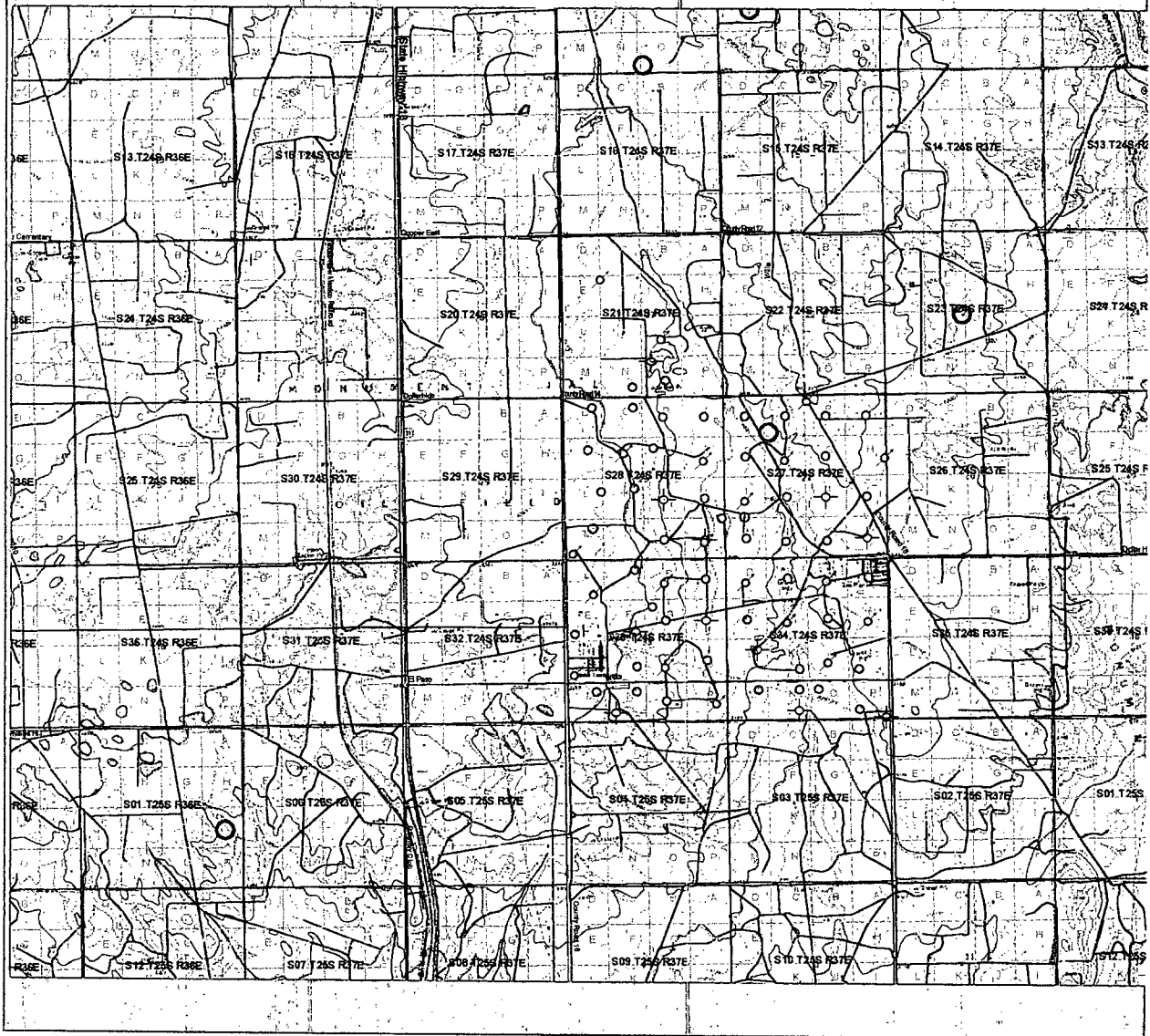
* Attach Additional Sheets If Necessary

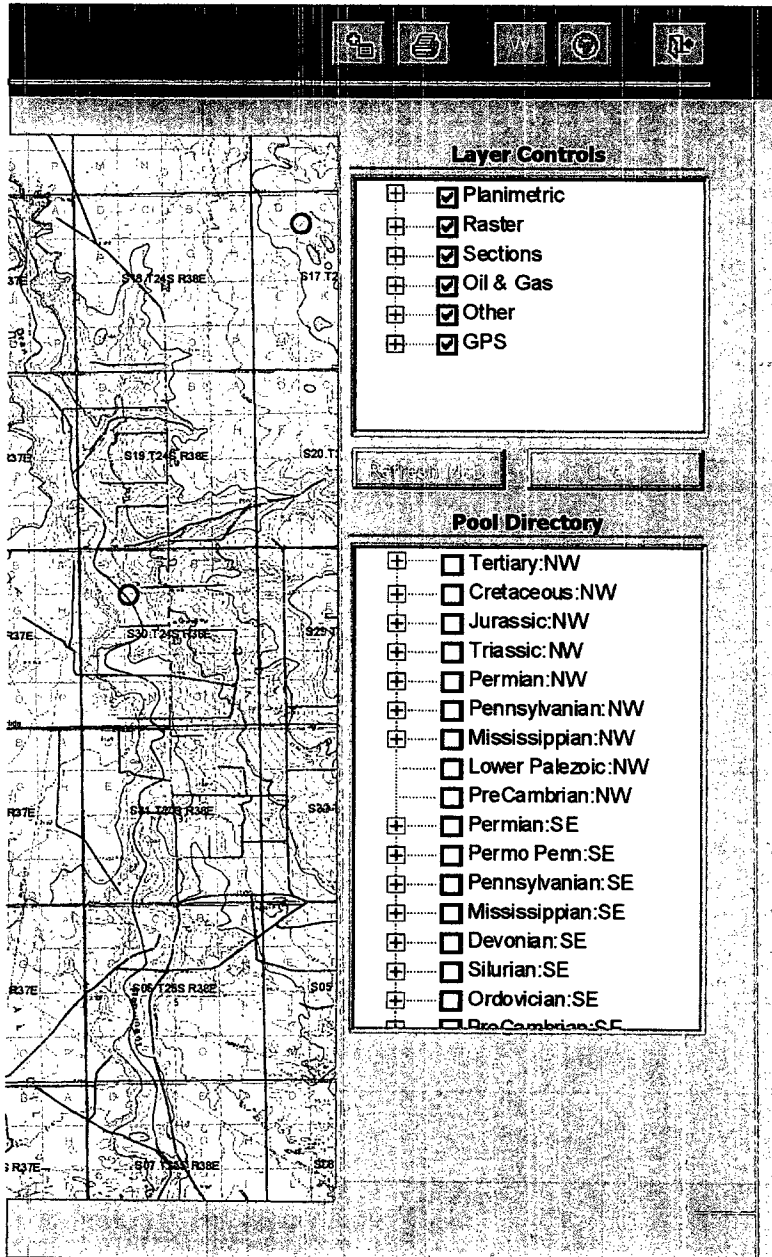
Betwell Oil & Gas - 2193
Facility - FPAC0606630216

Incident - NPAC0606634666
application - FPAC0606634887



RBDMS GIS/GPS Utility







RBDMS GIS/GPS Utility

