

District I  
1625 N. French Dr., Hobbs, NM 88240  
District II  
1301 W. Grand Avenue, Artesia, NM 88210  
District III  
1000 Rio Brazos Road, Aztec, NM 87410  
District IV  
1220 S. St. Francis Dr., Santa Fe, NM 87505

State of New Mexico  
Energy Minerals and Natural Resources  
Oil Conservation Division  
1220 South St. Francis Dr.  
Santa Fe, NM 87505

APR 20 2009

Form C-141  
Revised October 10, 2003

Submit 2 Copies to appropriate  
District Office in accordance  
with Rule 116 on back  
side of form

**Release Notification and Corrective Action**

**OPERATOR**

☐ Initial Report ☒ Final Report




Name of Company OXY USA	Contact Kelton Beaird	
Address 102 S Main Carlsbad, NM 88220	Telephone No. 575 887 8337 Office 575 390 1903 cell	
Facility Name Pure Gold A Federal #8	Facility Type Tank Battery	
Surface Owner BLM	Mineral Owner BLM	Lease No. 30 015 35296

**LOCATION OF RELEASE**

Unit Letter F	Section 21	Township 23S	Range 31E	Feet from the	North/South Line	Feet from the	East/West Line	County Eddy
------------------	---------------	-----------------	--------------	---------------	------------------	---------------	----------------	----------------

Latitude \_\_\_\_\_ Longitude \_\_\_\_\_

**NATURE OF RELEASE**

Type of Release Produced Water and Oil	Volume of Release 500bbls water 15bbls oil	Volume Recovered 110bbls
Source of Release Tank Battery	Date and Hour of Occurrence	Date and Hour of Discovery 8Oct08 @ 0700hrs
Was Immediate Notice Given? <input checked="" type="checkbox"/> Yes <input type="checkbox"/> No <input type="checkbox"/> Not Required	If YES, To Whom? Jim Amos (BLM) Sherry Bonham (NM OCD)	
By Whom? Kelton Beaird OXY	Date and Hour See Above	
Was a Watercourse Reached? <input type="checkbox"/> Yes <input checked="" type="checkbox"/> No	If YES, Volume Impacting the Watercourse. N/A	
If a Watercourse was Impacted, Describe Fully.* N/A		
Describe Cause of Problem and Remedial Action Taken.* Water tank overflowed		
Describe Area Affected and Cleanup Action Taken.* The three areas affected, one are south of the road/battery, one area west of the road/battery, and the inside of the tank battery were remediated by excavating and disposing of the contaminated material as per NM OCD approved work plan. The area south of the battery had the least amount of contamination and was blended and had a small amount of surface excavation. It was then backfilled with clean material. The area west of the battery (approx 30' x 30') was excavated to a depth of 5' BGS, lined, and then backfilled. Both area were then contoured and re-seeded. The inside of the battery had 1 foot of material removed, lined with a 20mil liner, and then backfilled with clean material and pea gravel.		
I hereby certify that the information given above is true and complete to the best of my knowledge and understand that pursuant to NMOCD rules and regulations all operators are required to report and/or file certain release notifications and perform corrective actions for releases which may endanger public health or the environment. The acceptance of a C-141 report by the NMOCD marked as "Final Report" does not relieve the operator of liability should their operations have failed to adequately investigate and remediate contamination that pose a threat to ground water, surface water, human health or the environment. In addition, NMOCD acceptance of a C-141 report does not relieve the operator of responsibility for compliance with any other federal, state, or local laws and/or regulations.		
Signature: 	<b>OIL CONSERVATION DIVISION</b>	
Printed Name: Kelton Beaird	Approved by District Supervisor: 	
Title: HES Specialist	Approval Date: 10/8/15	Expiration Date: N/A
E-mail Address: kelton_beaird@oxy.com	Conditions of Approval: 	Attached <input type="checkbox"/>
Date: 27Mar09	Phone: 575 390 1903 cell	

\* Attach Additional Sheets If Necessary

2RP-257