

District I
1625 N. French Dr., Hobbs, NM 88240
District II
1301 W. Grand Avenue, Artesia, NM 88210
District III
1000 Rio Brazos Road, Aztec, NM 87410
District IV
1220 S. St. Francis Dr., Santa Fe, NM 87505

State of New Mexico
Energy Minerals and Natural Resources
Oil Conservation Division
1220 South St. Francis Dr.
Santa Fe, NM 87505

HOEBS OCD

AUG 09 2013

RECEIVED

Form C-141
Revised October 10, 2003

Submit 2 Copies to appropriate
District Office in accordance
with Rule 116 on back
side of form

Release Notification and Corrective Action

OPERATOR

☐ Initial Report ☒ Final Report

Name of Company	Oxy Permian Ltd.	Contact	CJ Summers
Address	1017 W. Stanolind Rd, Hobbs, NM	Telephone No.	(575) 397-8216
Facility Name	Covington A Federal #9	Facility Type	Gathering
Surface Owner	BLM	Mineral Owner	
		Lease No.	NM 2379

LOCATION OF RELEASE

Unit Letter	Section	Township	Range	Feet from the	North/South Line	Feet from the	East/West Line	County
N	25	22S	32E	480'	South	1980'	West	Lea

Latitude _____ Longitude _____

NATURE OF RELEASE

Type of Release	Oil	Volume of Release	100 bbls	Volume Recovered	95 bbls
Source of Release	Valve on load line left open	Date and Hour of Occurrence	07/15/2012	Date and Hour of Discovery	
Was Immediate Notice Given?	<input checked="" type="checkbox"/> Yes <input type="checkbox"/> No <input type="checkbox"/> Not Required	If YES, To Whom?	Geoffrey Leking- OCD; James Amos- BLM		
By Whom?	Chancey Summers	Date and Hour	7/26/12 @ 8:59 am		
Was a Watercourse Reached?	<input type="checkbox"/> Yes <input checked="" type="checkbox"/> No	If YES, Volume Impacting the Watercourse.			

If a Watercourse was Impacted, Describe Fully.*

Describe Cause of Problem and Remedial Action Taken.*

The valve on a load line was left open which caused 100 bbls of oil spill onto the ground of the lined battery. 95 bbls of oil were recovered via vacuum truck.

Describe Area Affected and Cleanup Action Taken.*

The area affected is contained inside the lined battery. 95 bbls of the 100 bbls of oil spilled were recovered via vacuum truck. Remediation was completed in accordance with the remediation plan approved by Geoffrey Leking on NMOCD via email on 01/18/2013 and approved by James Amos of the BLM via email on 01/24/2013.

I hereby certify that the information given above is true and complete to the best of my knowledge and understand that pursuant to NMOCD rules and regulations all operators are required to report and/or file certain release notifications and perform corrective actions for releases which may endanger public health or the environment. The acceptance of a C-141 report by the NMOCD marked as "Final Report" does not relieve the operator of liability should their operations have failed to adequately investigate and remediate contamination that pose a threat to ground water, surface water, human health or the environment. In addition, NMOCD acceptance of a C-141 report does not relieve the operator of responsibility for compliance with any other federal, state, or local laws and/or regulations.

Signature: _____

Printed Name: Chancey Summers

Title: HES Specialist

E-mail Address: Chancey.Summers@oxy.com

Date: 8-6-13

Phone: (575) 397-8216

Approved _____

Approval _____

Conditions of Approval:

Attached ☐

APPROVED

* Attach Additional Sheets If Necessary

IRP 41113

Closure Report

HOBBS OCD

AUG 09 2013

Site Description

Site Name:	Covington A Federal #9
Company:	Oxy Permian Ltd.
Legal Description:	U/L N, Section 25, T22S, R32E
County:	Lea County, NM
GPS Coordinates:	N 32.35657° W 103.63044°

AUG 09 2013

RECEIVED

Release Data

Date of Release:	07/15/2012
Type of Release:	Oil
Source of Release:	Valve on load line left open
Volume of Release:	100 bbls
Volume Recovered:	95 bbls

Remediation Specifications

Remediation Parameters:	Remove all impacted gravel from the lined battery and replace the soil with new gravel.
-------------------------	---

Remediation Activities:	06/21/2013-07/26/2013
-------------------------	-----------------------

Plan Sent to OCD:	01/16/2013	Email from Cliff Brunson to Geoffrey Leking
OCD Approval of Plan:	01/18/2013	Email from Geoffrey Leking to Cliff Brunson
Plan Sent to BLM:	01/23/2013	Email from Cliff Brunson to James Amos
BLM Approval of Plan:	01/24/2013	Email from James Amos to Cliff Brunson

Supporting Documentation

Initial C-141	Signed 09/25/2012
Final C-141	Signed 08/06/2013
Site Diagram	August 2012
Groundwater Plot	>400'
TOPO Maps	August 2012
Lab Summary	Not required, lined battery
Lab Analysis	Not required, lined battery
Correspondence	Request and approval of remediation plan via email

Request for Closure

Based on the completion of the remediation plan as agreed upon, BBC International requests closure approval from NMOCD.

Cliff Brunson, President of BBC International Inc.

08/08/2013

30 025 32036

District I
1625 N. French Dr., Hobbs, NM 88240
District II
1301 W. Grand Avenue, Artesia, NM 88210
District III
1000 Rio Brazos Road, Aztec, NM 87410
District IV
1220 S. St. Francis Dr., Santa Fe, NM 87505

State of New Mexico
Energy Minerals and Natural Resources
Oil Conservation Division
1220 South St. Francis Dr.
Santa Fe, NM 87505

HOEBS OCD

AUG 09 2013

RECEIVED

Form C-141
Revised October 10, 2003

Submit 2 Copies to appropriate
District Office in accordance
with Rule 116 on back
side of form

Release Notification and Corrective Action

OPERATOR

☒ Initial Report ☐ Final Report

Name of Company	Oxy Permian Ltd.	Contact	CJ Summers
Address	1017 W. Stanolind Rd, Hobbs, NM	Telephone No.	(575) 397-8216
Facility Name	Covington A Federal #9	Facility Type	Gathering
Surface Owner	BLM	Mineral Owner	
		Lease No.	NM 2379

LOCATION OF RELEASE

Unit Letter	Section	Township	Range	Feet from the	North/South Line	Feet from the	East/West Line	County
N	25	22S	32E	480'	South	1980'	West	Lea

Latitude N 32.35657 Longitude W 103.63044

NATURE OF RELEASE

Type of Release	Oil	Volume of Release	100 bbls	Volume Recovered	95 bbls
Source of Release	Valve on load line left open	Date and Hour of Occurrence	07/15/2012	Date and Hour of Discovery	
Was Immediate Notice Given?	<input checked="" type="checkbox"/> Yes <input type="checkbox"/> No <input type="checkbox"/> Not Required	If YES, To Whom?	Geoffrey Leking- OCD; James Amos- BLM		
By Whom?	Chancey Summers	Date and Hour	7/26/12 @ 8:59 am		
Was a Watercourse Reached?	<input type="checkbox"/> Yes <input checked="" type="checkbox"/> No	If YES, Volume Impacting the Watercourse.			

If a Watercourse was Impacted, Describe Fully.*

Describe Cause of Problem and Remedial Action Taken.*


The valve on a load line was left open which caused 100 bbls of oil spill onto the ground of the lined battery. 95 bbls of oil were recovered via vacuum truck.

Describe Area Affected and Cleanup Action Taken.*

The area affected is contained inside the lined battery. 95 bbls of the 100 bbls of oil spilled were recovered via vacuum truck. Remediation will be performed in accordance with an OCD and BLM approved remediation plan.

I hereby certify that the information given above is true and complete to the best of my knowledge and understand that pursuant to NMOCD rules and regulations all operators are required to report and/or file certain release notifications and perform corrective actions for releases which may endanger public health or the environment. The acceptance of a C-141 report by the NMOCD marked as "Final Report" does not relieve the operator of liability should their operations have failed to adequately investigate and remediate contamination that pose a threat to ground water, surface water, human health or the environment. In addition, NMOCD acceptance of a C-141 report does not relieve the operator of responsibility for compliance with any other federal, state, or local laws and/or regulations.

OIL CONSERVATION DIVISION

Signature: 	Approved by District Supervisor:	
Printed Name: Chancey Summers	Approval Date:	Expiration Date:
Title: HES Specialist	Conditions of Approval:	
E-mail Address: Chancey.Summers@oxy.com	Attached <input type="checkbox"/>	
Date: 9/25/12	Phone: (575) 397-8216	

* Attach Additional Sheets If Necessary

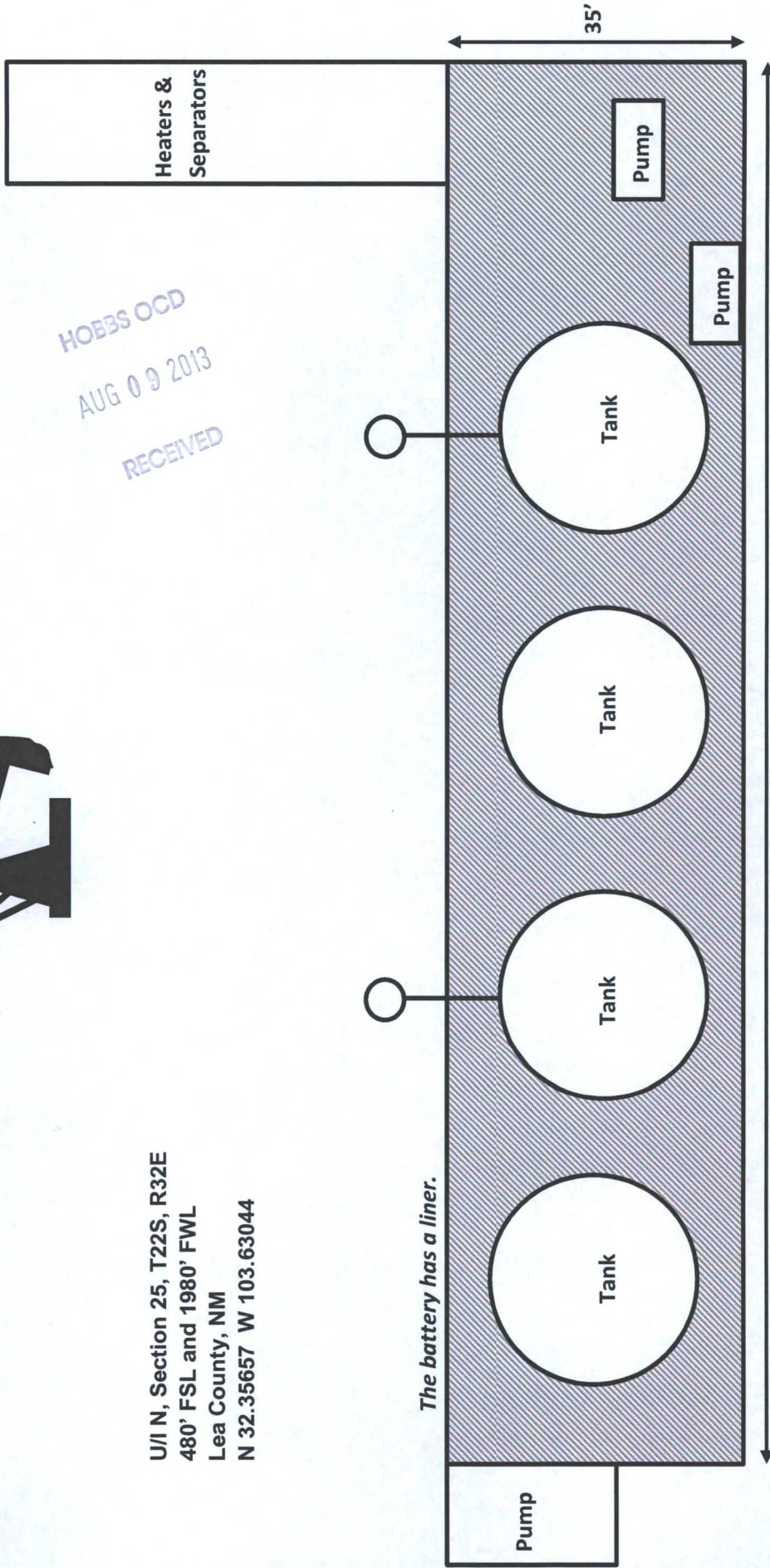


Oxy
Covington A Federal #9



HOBBBS OCD
AUG 09 2013
RECEIVED

U/I N, Section 25, T22S, R32E
480' FSL and 1980' FWL
Lea County, NM
N 32.35657 W 103.63044



BBC International, Inc.		
Oxy		
Covington A Federal #9		
Date: 08/09/12	DRWG by: K. Purvis	
NOT TO SCALE	File: Oxy 2012	



Groundwater Plot

HOEBS OCD

Oxy Covington A Federal #9

AUG 09 2013

County
Lea

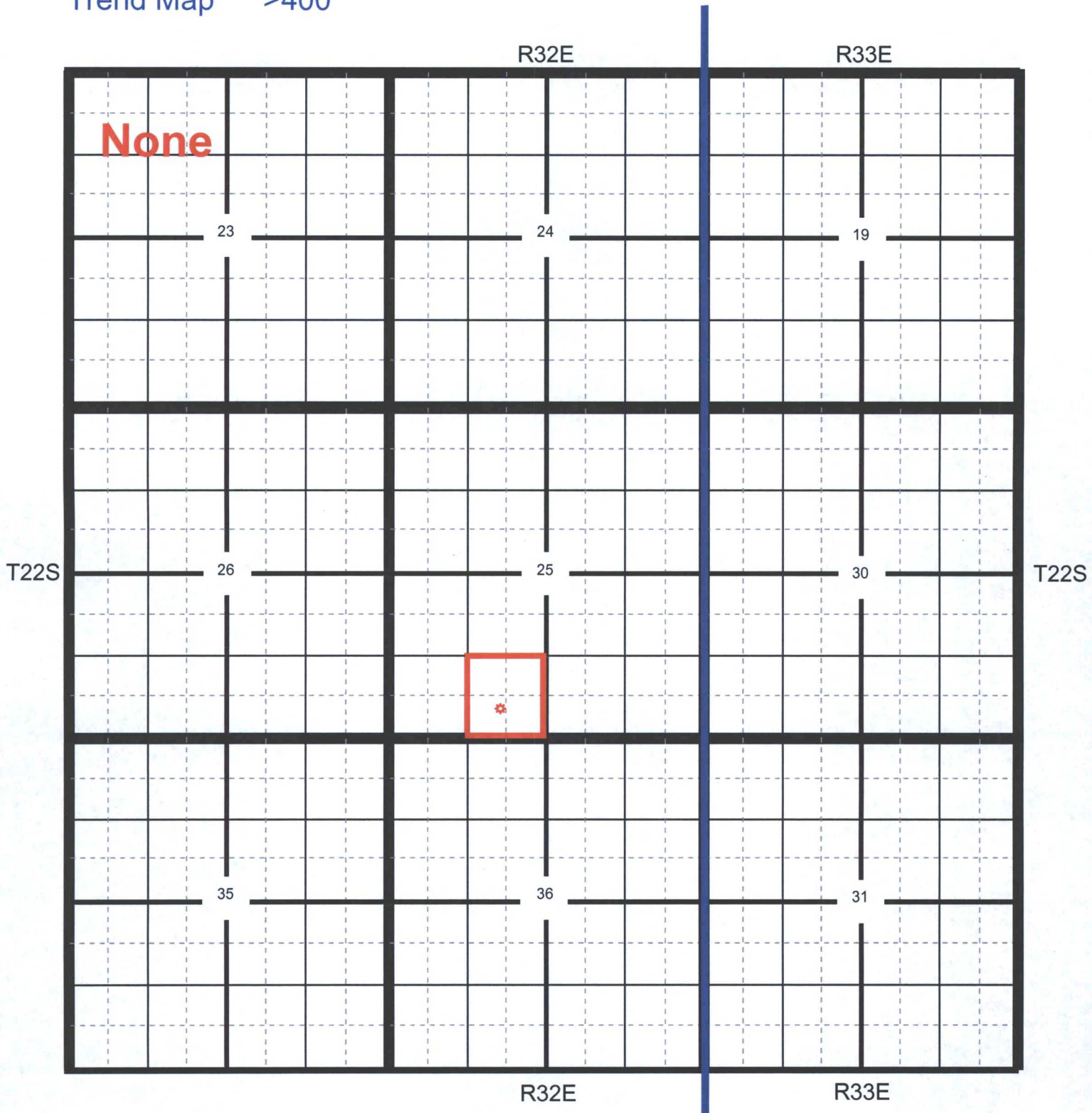
Unit Letter
N

Section
25

Township
22S

Range
32E

Trend Map >400'



Location

OCD

USGS

SEO

All Databases

Oxy Covington A Federal #9

RECEIVED

County Lea Unit Letter N Section 25 Township 22S Range 32E

Trend Map >400'

1

2

NW/NW None	NE/NW	NW/NE	NE/NE
Unit Letter D	Unit Letter C	Unit Letter B	Unit Letter A
SW/NW	SE/NW	SW/NE	SE/NE
Unit Letter E	Unit Letter F	Unit Letter G	Unit Letter H
NW/SW	NE/SW	NW/SE	NE/SE
Unit Letter L	Unit Letter K	Unit Letter J	Unit Letter I
SW/SW	SE/SW	SW/SE	SE/SE
Unit Letter M	Unit Letter N	Unit Letter O	Unit Letter P

3

4

⚙ Location

● OCD

● USGS

● SEO

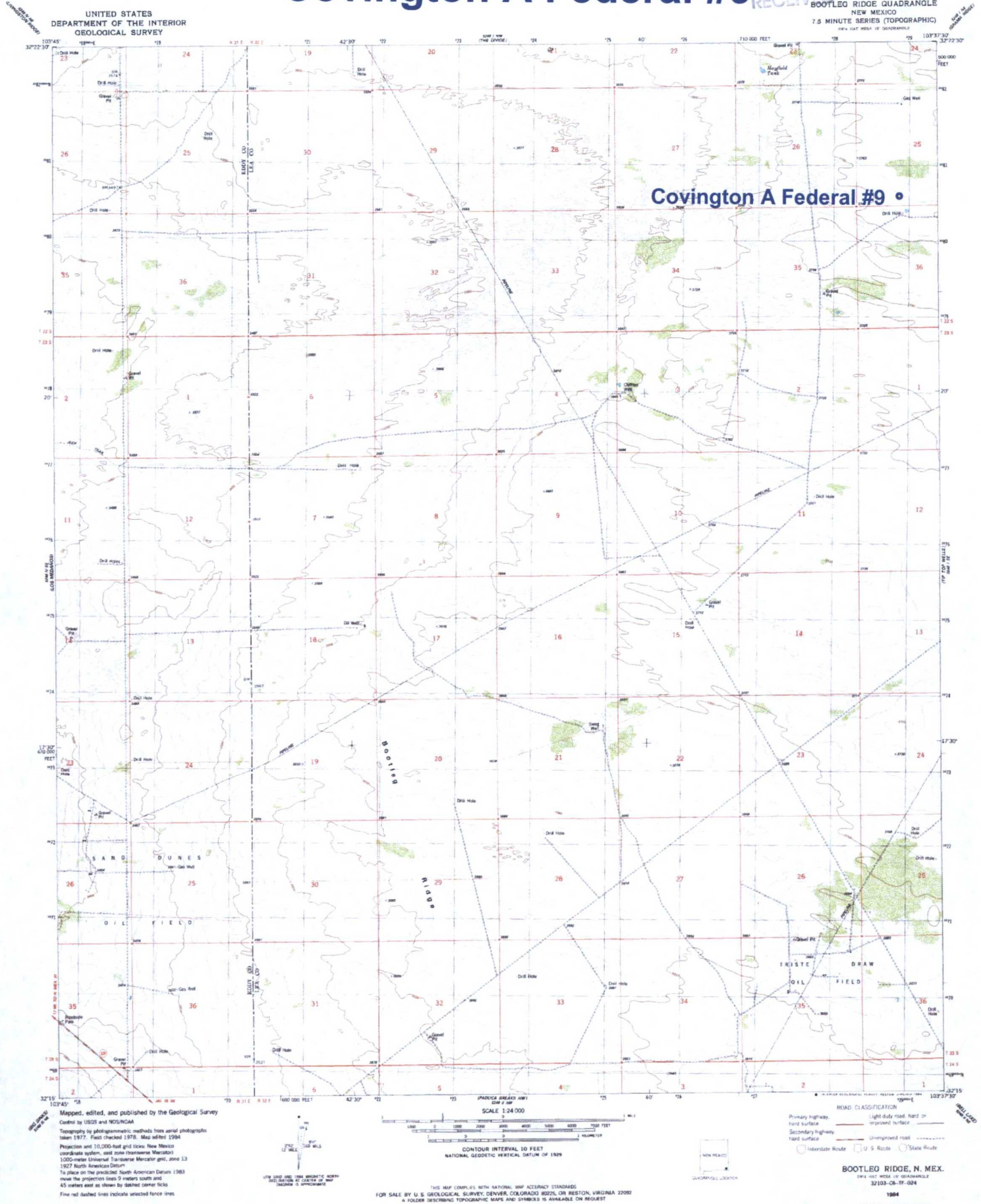
● All Databases

AUG 09 2013

Oxy

Covington A Federal #9

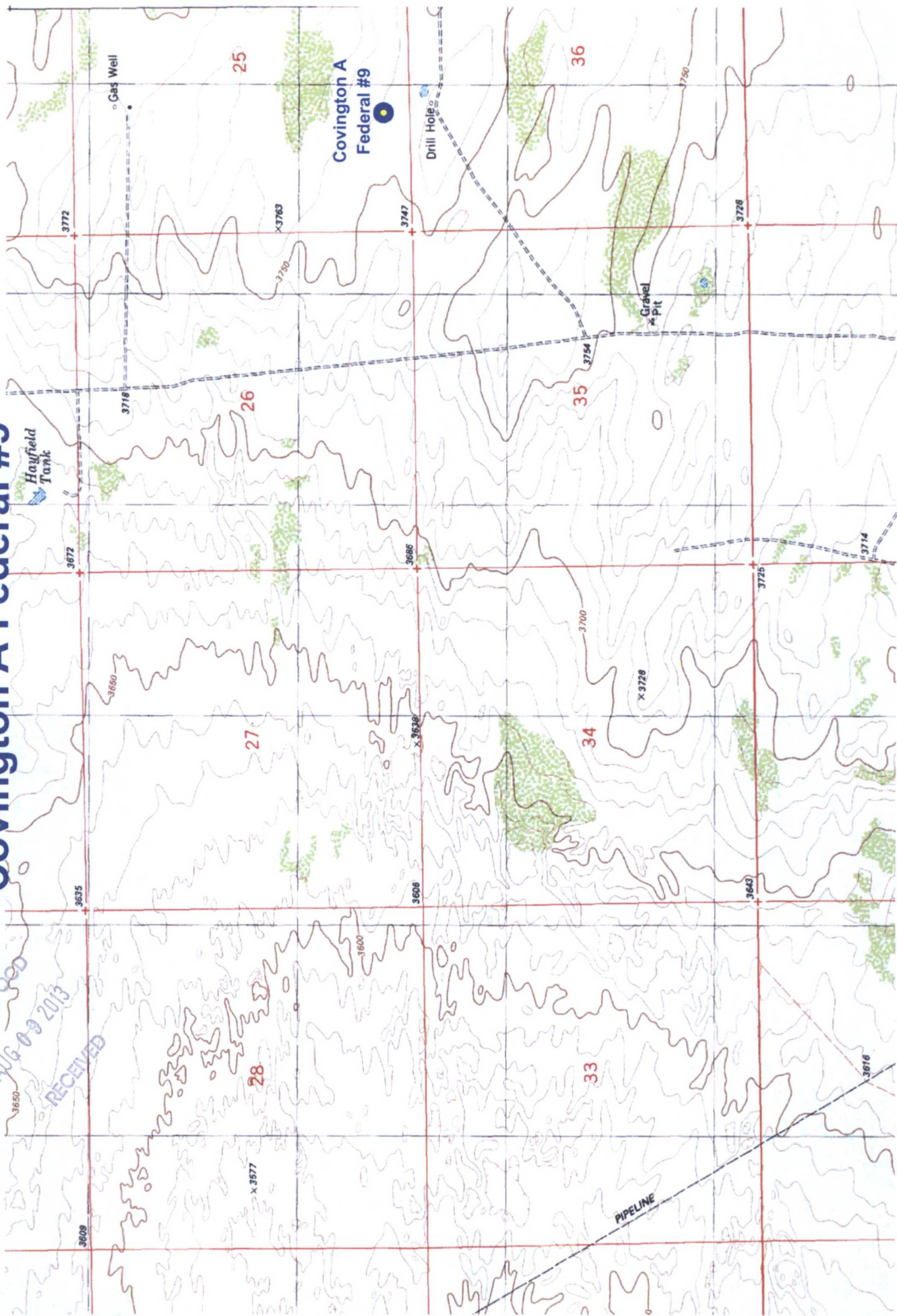
RECEIVED

 BOOTLEG RIDGE QUADRANGLE
 NEW MEXICO
 7.5 MINUTE SERIES (TOPOGRAPHIC)
 DATA DATE: 1977


Oxy

Covington A Federal #9

HOBBS OOD
AUG 09 2013
RECEIVED



Kathy Purvis

From: Leking, Geoffrey R, EMNRD <GeoffreyR.Leking@state.nm.us>
Sent: Friday, January 18, 2013 3:32 PM
To: Cliff P. Brunson
Cc: C J Summers; Ken Swinney; Jennifer Gilkey; Kathy Purvis
Subject: RE: Oxy-Covington A Federal #9-Remediation Plan

Cliff

OCD concurs with the contents of the below email. Please proceed with field work. Thank you.

Geoffrey Leking
Environmental Specialist
NMOCD-Hobbs
1625 N. French Drive
Hobbs, NM 88240
Office: (575) 393-6161 Ext. 113
Cell: (575) 399-2990
email: geoffreyr.leting@state.nm.us

HOBBS OCD

AUG 09 2013

RECEIVED

From: Cliff P. Brunson [<mailto:cbrunson@bbcinternational.com>]
Sent: Wednesday, January 16, 2013 6:24 PM
To: Leking, Geoffrey R, EMNRD
Cc: C J Summers; Ken Swinney; Jennifer Gilkey; Kathy Purvis
Subject: Oxy-Covington A Federal #9-Remediation Plan

Geoff,

This message is to confirm our discussion on January 14, 2013 concerning the remediation plan for the Oxy Covington A Federal #9 site. I have attached the site diagram that we used in our discussion. As mutually agreed, Oxy will remove the impacted gravel from this lined battery and replace with new gravel. No fluids were released out of the lined battery so no further remediation is required.

If you would please reply back via e-mail with your concurrence to this plan, it would be greatly appreciated.

Thanks, Cliff

Cliff P. Brunson, CEI, CRS
President
BBC International, Inc.
World-Wide Environmental Specialists
Mailing Address:
P. O. Box 805
Hobbs, NM 88241-0805 USA
Shipping Address:
1324 W. Marland St.
Hobbs, NM 88240 USA
Phone: (575) 397-6388
Fax: (575) 397-0397
E-Mail: cbrunson@bbcinternational.com

Confidentiality Notice: This electronic transmission (and any attached documents) is intended only for the person(s) to whom it is addressed and may contain information that is privileged, confidential, or otherwise protected from disclosure. If you have received this transmission in error, please immediately notify the sender by e-mail or by telephone call to (575) 397-6388 for handling instructions. Any disclosure or distribution of the contents of this transmission by anyone other than the named recipient(s) is strictly prohibited.

HOBBS OCD

AUG 09 2013

RECEIVED

Kathy Purvis

From: Amos, James <jamos@blm.gov>
Sent: Thursday, January 24, 2013 1:39 PM
To: Cliff P. Brunson
Cc: C J Summers; Ken Swinney; Jennifer Gilkey; Kathy Purvis
Subject: Re: Oxy-Covington A Federal 9 Central Tank Battery-Remediation Plan

Cliff, No brainer, you're okay to proceed. Thanks

On Wed, Jan 23, 2013 at 6:47 PM, Cliff P. Brunson <cbrunson@bbcinternational.com> wrote:
Jim,

I have attached a remediation packet of information for your review. This is the same information that was presented in our meeting on January 22, 2013. The packet includes a site diagram and groundwater information. As we discussed, this battery is a lined facility and Oxy will remove the impacted gravel and dirt and replace with similar material. The liner is intact and zero fluids escaped the lined facility.

Oxy is therefore requesting the approval of the BLM to proceed with the submitted remediation plan. If you would please respond back via e-mail with your approval, it would be greatly appreciated. If you have any questions, please let us know.

Thank you,

HOBBBS OCD

Cliff

AUG 09 2013

RECEIVED

Cliff P. Brunson, CEI, CRS
President
BBC International, Inc.
World-Wide Environmental Specialists
Mailing Address:
P. O. Box 805
Hobbs, NM 88241-0805 USA
Shipping Address:
1324 W. Marland St.
Hobbs, NM 88240 USA
Phone: (575) 397-6388
Fax: (575) 397-0397
E-Mail: cbrunson@bbcinternational.com

Confidentiality Notice: This electronic transmission (and any attached documents) is intended only for the person(s) to whom it is addressed and may contain information that is privileged, confidential, or otherwise protected from disclosure. If you have received this transmission in error, please immediately notify the sender by e-mail or by telephone call to (575) 397-6388 for handling instructions. Any disclosure or distribution of the contents of this transmission by anyone other than the named recipient(s) is strictly prohibited.
