

District I  
1623 N. French Dr., Hobbs, NM 88240  
District II  
1301 W. Grand Avenue, Artesia, NM 88210  
District III  
1000 Rio Brazos Road, Aztec, NM 87410  
District IV  
1220 S. St. Francis Dr., Santa Fe, NM 87505

State of New Mexico  
Energy Minerals and Natural Resources

Oil Conservation Division  
1220 South St. Francis Dr.  
Santa Fe, NM 87505

Form C-141  
Revised March 17, 1999

Submit 2 Copies to appropriate  
District Office in accordance  
with Rule 116 on back  
side of form

Release Notification and Corrective Action

OPERATOR

☐ Initial Report ☒ Final Report

|   |                            |                                 |
|---|----------------------------|---------------------------------|
| Name of Company: Devon Energy               | Contact: Daniel Suniga     |                                 |
| Address: P. O. Box 250<br>Artesia, NM 88211 | Telephone No.: 575-3905850 |                                 |
| Facility Name: Black Jack 1 Fed 4H          | Facility Type: Oil Well    |                                 |
| Surface Owner:                              | Mineral Owner:             | API #: 30-015-37065<br>2RP-1978 |

LOCATION OF RELEASE

|                  |              |                 |              |                       |                           |                        |                        |                |
|------------------|--------------|-----------------|--------------|-----------------------|---------------------------|------------------------|------------------------|----------------|
| Unit Letter<br>N | Section<br>1 | Township<br>24S | Range<br>30E | Feet from the<br>330' | North/South Line<br>South | Feet from the<br>2230' | East/West Line<br>West | County<br>BNDY |
|------------------|--------------|-----------------|--------------|-----------------------|---------------------------|------------------------|------------------------|----------------|

NATURE OF RELEASE



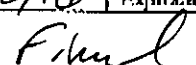
|  |   |   |
|--|---|---|
| Type of Release: Mix Fluids  | Volume of Release - 8 bbls Oil /<br>2 bbls FW       | Volume Recovered - 0.5 bbls Oil / 0.5<br>bbl FW |
| Source of Release: Flow line leak  | Date and Hour of Occurrence<br>10/3/13, 9:00 AM     | Date and Hour of Discovery 10/3/13,<br>9:00 AM  |
| Was Immediate Notice Given?<br><input checked="" type="checkbox"/> Yes <input type="checkbox"/> No <input type="checkbox"/> Not Required | If YES, To Whom? OCD / Mike Bratcher & BLM/Kim Ames |   |
| By Whom? Hubert Perry  | Date and Hour: 10/3/13 10:30 am                     |   |
| Was a Watercourse Reached?<br><input type="checkbox"/> Yes <input checked="" type="checkbox"/> No  | If YES, Volume Impacting the Watercourse.           |   |

If a Watercourse was Impacted, Describe Fully. \*

Describe Cause of Problem and Remedial Action Taken. \* A poly line leaked causing a release of 10 barrels of mixed fluids. 1 barrel of fluids was recovered. The line was isolated, replaced and put back into service.

Describe Area Affected and Cleanup Action Taken. \* Talon/Li'E was contracted for the correction of this release. The impacted area of the release was excavated to a depth of 3-feet below land surface. The impacted soil was transported to Lea Land, LLC. The bottom and sidewalls of the excavation were tested for chlorides using the field titration method to guide the excavation process. The excavated area was backfilled back to grade using new material transported from a local borrow pit and was contoured to match the surrounding location. The area was seeded on February 21, 2014 using BLM seed mix #2.

I hereby certify that the information given above is true and complete to the best of my knowledge and understand that pursuant to NM/OCD rules and regulations all operators are required to report and/or file certain release notifications and perform corrective actions for releases which may endanger public health or the environment. The acceptance of a C-14 report by the NM/OCD marked as "Final Report" does not relieve the operator of liability should their operations have failed to adequately investigate and remediate contamination that pose a threat to ground water, surface water, human health or the environment. In addition, NM/OCD acceptance of a C-141 report does not relieve the operator of responsibility for compliance with any other federal, state, or local laws and/or regulations.

|  |  |                                   |
|--|--|-----------------------------------|
| Signature:  | OIL CONSERVATION DIVISION  |                                   |
| Printed Name: Yorenia Teol   | Approved by District Supervisor:  |                                   |
| Title: Admin Field Support   | Approval Date: 4/22/16   | Expiration Date: N/A              |
| Date: 3/12/2014 Phone: 575-748-9533  | Conditions of Approval:           | Attached <input type="checkbox"/> |

\* Attach Additional Sheets If Necessary

2RP-1978