

District I  
1625 N. French Dr., Hobbs, NM 88240  
District II  
811 S. First St., Artesia, NM 88210  
District III  
1000 Rio Brazos Road, Aztec, NM 87410  
District IV  
1220 S. St. Francis Dr., Santa Fe, NM 87505

State of New Mexico  
Energy Minerals and Natural Resources

Oil Conservation Division  
1220 South St. Francis Dr.  
Santa Fe, NM 87505

NM OIL CONSERVATION  
ARTESIA DISTRICT

MAY 19 2016

Form C-141  
Revised August 8, 2011

Submit Copy to appropriate District Office in  
accordance with 19.15.29 NMAC.

RECEIVED

Release Notification and Corrective Action

NAB15144291643		OPERATOR		<input checked="" type="checkbox"/> Initial Report	<input type="checkbox"/> Final Report
Name of Company: BOPCO, L.P.		Contact: Amy Ruth			
Address: 522 W. Mermod, Suite 704 Carlsbad, N.M. 88220		Telephone No. 575-887-7329			
Facility Name: Indian Flats Bass Federal #4		Facility Type: Exploration and Production			
Surface Owner: Federal		Mineral Owner: Federal		API No. 30-015-22229	




LOCATION OF RELEASE

Unit Letter	Section	Township	Range	Feet from the	North/South Line	Feet from the	East/West Line	County
J	35	21S	28E	1600	South	2180	East	Eddy

Latitude 32.434080° Longitude -104.055649°

NATURE OF RELEASE

Type of Release	Produced Water	Volume of Release	6.5 bbls	Volume Recovered	5 bbls
Source of Release	Water dump line from Heater Treater	Date and Hour of Occurrence	5/7/2016 time unknown	Date and Hour of Discovery	5/7/2016 10 am
Was Immediate Notice Given?	<input type="checkbox"/> Yes <input type="checkbox"/> No <input checked="" type="checkbox"/> Not Required	If YES, To Whom?	N/A		
By Whom?	N/A	Date and Hour	N/A		
Was a Watercourse Reached?	<input type="checkbox"/> Yes <input checked="" type="checkbox"/> No	If YES, Volume Impacting the Watercourse.	N/A		
If a Watercourse was Impacted, Describe Fully.* N/A					
Describe Cause of Problem and Remedial Action Taken.* Leak developed on steel water dump line from heater treater due to internal corrosion. The line was clamped and isolated until repairs can be made.					
Describe Area Affected and Cleanup Action Taken.* The leak affected 396 ft <sup>2</sup> of caliche pad. Vacuum truck recovered standing fluids.					
I hereby certify that the information given above is true and complete to the best of my knowledge and understand that pursuant to NMOCD rules and regulations all operators are required to report and/or file certain release notifications and perform corrective actions for releases which may endanger public health or the environment. The acceptance of a C-141 report by the NMOCD marked as "Final Report" does not relieve the operator of liability should their operations have failed to adequately investigate and remediate contamination that pose a threat to ground water, surface water, human health or the environment. In addition, NMOCD acceptance of a C-141 report does not relieve the operator of responsibility for compliance with any other federal, state, or local laws and/or regulations.					

Signature: 		OIL CONSERVATION DIVISION	
Printed Name: Amy C. Ruth		Approved by Environmental Specialist: 	
Title: EHS Remediation Specialist		Approval Date: 5/19/16	Expiration Date: NA
E-mail Address: ACRuth@basspet.com		Conditions of Approval: Remediation per O.C.D. Rules & Guidelines	
Date: 5/19/2016 Phone: 432-661-0571		SUBMIT REMEDIATION PROPOSAL NO.  Attached <input type="checkbox"/>	

\* Attach Additional Sheets If Necessary

LATER THAN:  ARD-3703

## Bratcher, Mike, EMNRD

---

**From:** Ruth, Amy C. <ACRuth@BassPet.Com>  
**Sent:** Thursday, May 19, 2016 4:09 PM  
**To:** Patterson, Heather, EMNRD; Bratcher, Mike, EMNRD  
**Cc:** jamos@blm.gov  
**Subject:** Indian Flats Bass Federal #4 5-7-16 Initial C-141  
**Attachments:** Initial C-141.pdf

Hello Everyone,

BOPCO had a reportable spill due to corrosion at our Indian Flats Bass Federal #1 Tank Battery on the water dump line from the heater associated with the #4 well. We are having a couple of estimates made on sampling and remediation of the several open C-141's located at that facility and the SWD. In the meantime, here is the initial C-141 for this spill event.

Thank you...



*Amy C. Ruth*

BOPCO, L.P.

EH&S Remediation Specialist

522 W. Mermod, Suite 704

Carlsbad, NM 88220

Office: (575)887-7329

Fax: (575)887-7473

Cell: (432)661-0571

## Bratcher, Mike, EMNRD

---

**From:** Ruth, Amy C. <ACRuth@BassPet.Com>  
**Sent:** Saturday, May 07, 2016 2:57 PM  
**To:** Bratcher, Mike, EMNRD; Patterson, Heather, EMNRD  
**Cc:** Jim Amos  
**Subject:** Fwd: Wellsite Share from Wellsite Navigator Pro iOS  
**Attachments:** image1.jpeg

I'm not sure what the final volume is and whether it's immediately reportable, but I will follow up when the spill is investigated. Thank you...

Sent from my iPhone

Begin forwarded message:

From: "Fuqua, D. Jace" <DJFuqua@BassPet.Com<mailto:DJFuqua@BassPet.Com>>  
Date: May 7, 2016 at 12:54:44 PM CDT  
To: "Cottle, Richard" <RCottle@BassPet.Com<mailto:RCottle@BassPet.Com>>, "Blevins, Bradley" <BBlevins@BassPet.Com<mailto:BBlevins@BassPet.Com>>, "Ruth, Amy C." <ACRuth@BassPet.Com<mailto:ACRuth@BassPet.Com>>, "Johnson, Steve F" <SJohnson@BassPet.Com<mailto:SJohnson@BassPet.Com>>, "Hanna, Wesley W." <WWHanna@BassPet.Com<mailto:WWHanna@BassPet.Com>>  
Subject: Wellsite Share from Wellsite Navigator Pro iOS

The following Wellsite information and coordinates have been shared with you via Wellsite Navigator Pro iOS Edition.

Name: indian flats bass federal 004 bopco, l.p.  
Description: API: 3001522229  
Latitude: 32.435833  
Longitude: -104.060547

See a Map of this Well<<https://maps.google.com/maps?saddr=&daddr=32.435833,-104.060547>>

For additional information regarding the Wellsite Navigator app check us out in the Google Play Store<<https://play.google.com/store/apps/details?id=com.sitefinder.wellsitenavigatorusa>> or in the iTunes App Store<<https://itunes.apple.com/us/app/wellsite-navigator-usa-pro/id594298510?mt=8&uo=4>>

Lease operator reported release on water dump of heater treater at Indian Flats Bass Fed Btry. Lease operator installed emergency pipe clamp and vac truck in route to recover standing fluid. The wells producing to btry were shut in and leaking line was isolated to prevent another release.

No fluid recovery volume at this time.

[image1.jpeg]

Sent from my iPhone