

District I  
1625 N. French Dr., Hobbs, NM 88240  
District II  
1301 W. Grand Avenue, Artesia, NM 88210  
District III  
1000 Rio Brazos Road, Aztec, NM 87410  
District IV  
1220 S. St. Francis Dr., Santa Fe, NM 87505

State of New Mexico  
Energy Minerals and Natural Resources  
Oil Conservation Division  
1220 South St. Francis Dr.  
Santa Fe, NM 87505

Form C-141  
Revised October 10, 2003

Submit 2 Copies to appropriate  
District Office in accordance  
with Rule 116 on back  
side of form

**Release Notification and Corrective Action**

**AB1614448904**  
**AB1614448708**

**OPERATOR**

X Initial Report ☐ Final Report

Name of Company	Holly Energy Partners <b>242939</b>	Contact	Dickie Townley
Address	311 W. Quay, Artesia, NM 88210	Telephone No.	575-748-8949
Facility Name	Depco Station	Facility Type	Pipe Line

Surface Owner	State	Mineral Owner		Lease No.	
---------------	-------	---------------	--	-----------	--

**LOCATION OF RELEASE**

Unit Letter	Section 21	Township 18S	Range 28E	Feet from the	North/South Line	Feet from the	East/West Line	County Eddy
-------------	---------------	-----------------	--------------	---------------	------------------	---------------	----------------	----------------

**32.704166** - **104.182083**  
Latitude **32°44'25.5"** Longitude **104°10'55.5"**

**NATURE OF RELEASE**

Type of Release: Crude oil	Volume of Release unknown	Volume Recovered unknown
Source of Release Tank Overflow	Date and Hour of Occurrence unknown	Date and Hour of Discovery unknown
Was Immediate Notice Given? <input type="checkbox"/> Yes <input type="checkbox"/> No <input type="checkbox"/> Not Required	If YES, To Whom?	
By Whom?	Date and Hour	
Was a Watercourse Reached? <input type="checkbox"/> Yes X No	If YES, Volume Impacting the Watercourse.	

If a Watercourse was Impacted, Describe Fully.\*



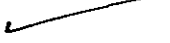

Describe Cause of Problem and Remedial Action Taken.\*

A clamp on an abandoned line ruptured. Clamp was replaced.

Describe Area Affected and Cleanup Action Taken.\*

Approximately 750 sq. ft. was affected by the release. Excavation was started and SESI was called for assessment.

I hereby certify that the information given above is true and complete to the best of my knowledge and understand that pursuant to NMOCD rules and regulations all operators are required to report and/or file certain release notifications and perform corrective actions for releases which may endanger public health or the environment. The acceptance of a C-141 report by the NMOCD marked as "Final Report" does not relieve the operator of liability should their operations have failed to adequately investigate and remediate contamination that pose a threat to ground water, surface water, human health or the environment. In addition, NMOCD acceptance of a C-141 report does not relieve the operator of responsibility for compliance with any other federal, state, or local laws and/or regulations.

Signature: 		<b>OIL CONSERVATION DIVISION</b>	
Printed Name: Dickie Townley		Approved by District Supervisor: 	
Title: Manager of Environmental Health & Safety		Approval Date: 5/20/14	Expiration Date: 
E-mail Address: dickie.townley@hollyenergy.com		Conditions of Approval: 	Attached <input type="checkbox"/>
Date: 5-29-09	Phone: 575-748-8949		

\* Attach Additional Sheets If Necessary

**2RP-3709**