

DATE IN 05/13/16	SUSPENSE —	ENGINEER LRL	LOGGED IN 5/16/16	TYPE NSL	APP NO. PHEX 1613742705
---------------------	---------------	-----------------	----------------------	-------------	----------------------------

ABOVE THIS LINE FOR DIVISION USE ONLY

**NEW MEXICO OIL CONSERVATION DIVISION**  
 - Engineering Bureau -  
 1220 South St. Francis Drive, Santa Fe, NM 87505



**ADMINISTRATIVE APPLICATION CHECKLIST**

THIS CHECKLIST IS MANDATORY FOR ALL ADMINISTRATIVE APPLICATIONS FOR EXCEPTIONS TO DIVISION RULES AND REGULATIONS WHICH REQUIRE PROCESSING AT THE DIVISION LEVEL IN SANTA FE

**Application Acronyms:**

**[NSL-Non-Standard Location] [NSP-Non-Standard Proration Unit] [SD-Simultaneous Dedication]**  
**[DHC-Downhole Commingling] [CTB-Lease Commingling] [PLC-Pool/Lease Commingling]**  
**[PC-Pool Commingling] [OLS - Off-Lease Storage] [OLM-Off-Lease Measurement]**  
**[WFX-Waterflood Expansion] [PMX-Pressure Maintenance Expansion]**  
**[SWD-Salt Water Disposal] [IPI-Injection Pressure Increase]**  
**[EOR-Qualified Enhanced Oil Recovery Certification] [PPR-Positive Production Response]**

NSL-7420

[1] **TYPE OF APPLICATION** - Check Those Which Apply for [A]

- [A] Location - Spacing Unit - Simultaneous Dedication  
☒ NSL ☐ NSP ☐ SD

Check One Only for [B] or [C]

- [B] Commingling - Storage - Measurement  
☐ DHC ☐ CTB ☐ PLC ☐ PC ☐ OLS ☐ OLM

- [C] Injection - Disposal - Pressure Increase - Enhanced Oil Recovery  
☐ WFX ☐ PMX ☐ SWD ☐ IPI ☐ EOR ☐ PPR

- [D] Other: Specify \_\_\_\_\_

EOG RESOURCES, INC. (7377)  
 WELL: HAWK 26 FED No. 709H  
 POOL: WC-025-409-9243536I  
 (# 98092)

2016 MAY 12 P 2:28  
 RECEIVED OGD

[2] **NOTIFICATION REQUIRED TO:** - Check Those Which Apply, or Does Not Apply

- [A] ☐ Working, Royalty or Overriding Royalty Interest Owners  
 [B] ☒ Offset Operators, Leaseholders or Surface Owner  
 [C] ☐ Application is One Which Requires Published Legal Notice  
 [D] ☒ Notification and/or Concurrent Approval by BLM or SLO  
U.S. Bureau of Land Management - Commissioner of Public Lands, State Land Office  
 [E] ☒ For all of the above, Proof of Notification or Publication is Attached, and/or,  
 [F] ☐ Waivers are Attached

API #30-025-Pending  
 42402

[3] **SUBMIT ACCURATE AND COMPLETE INFORMATION REQUIRED TO PROCESS THE TYPE OF APPLICATION INDICATED ABOVE.**

[4] **CERTIFICATION:** I hereby certify that the information submitted with this application for administrative approval is **accurate** and **complete** to the best of my knowledge. I also understand that **no action** will be taken on this application until the required information and notifications are submitted to the Division.

**Note: Statement must be completed by an individual with managerial and/or supervisory capacity.**

Jordan L. Kessler  
 Print or Type Name

Signature

Attorney

Title

jlkessler@hollandhart.com

e-mail Address

Date

5/12/16



**Jordan L. Kessler**  
**Associate**

**Phone** (505) 988-4421

**Fax** (505) 983-6043

**jlkessler@hollandhart.com**

May 12, 2016

**VIA HAND DELIVERY**

David Catanach  
Oil Conservation Division  
New Mexico Department of Energy,  
Minerals and Natural Resources  
1220 South Saint Francis Drive  
Santa Fe, New Mexico 87505

RECEIVED OCD  
2016 MAY 12 P 2:28

**Re: Application of EOG Resources, Inc. for administrative approval of an unorthodox well location for its Hawk 26 Fed No. 709H Well in the E/2 E/2 of Section 35, Township 24 South, Range 33 East, N.M.P.M., Lea County, New Mexico.**

Dear Mr. Catanach:

EOG Resources, Inc. (OGRID No. 7377) seeks administrative approval of an unorthodox well location for its **Hawk 26 Fed No. 709H Well** which is located within the Upper Wolfcamp Pool WC-025-G09-S243336I (Pool Code 98092) underlying Section 35, Township 24 South, Range 33 East, N.M.P.M., Lea County, New Mexico. This well will be drilled from a surface location 500 feet from the South line and 715 feet from the East line (Unit P) of Section 26. The upper most perforation will be located 10 feet from North line and 883 feet from the East line (Unit A) and the lower most perforation will be 330 feet from the South line and 892 feet from the East line of Section 35 (Unit P). Since this acreage is governed by the Division's statewide rules which provides for wells to be located no closer than 330 feet to the outer boundary of the spacing unit, the completed interval for this well will be unorthodox because it is closer than 330 feet to the northern and northwestern boundaries of the project area. Approval of the unorthodox completed interval will allow for efficient spacing of horizontal wells and thereby prevent waste.

**Exhibit A** is a draft Well Location and Acreage Dedication Plat (Form C-102), which shows that the completed interval of the proposed **Hawk 26 Fed No. 709H Well** encroaches on the spacing and proration units to the North and Northwest.

**Exhibit B** is a land plat for Section 35 and the surrounding sections that shows the proposed **Hawk 26 Fed No. 709H Well** in relation to adjoining units and existing wells.

HOLLAND & HART<sup>LLP</sup>



EOG is the sole operator and mineral lessee of the federal lease covering the S/2 SE/4 of Section 26. Accordingly, there are no parties affected by the encroachment to the North or Northwest. Nonetheless, a copy of this application has been provided to the Bureau of Land Management-Carlsbad Field Office.

Your attention to this matter is appreciated.

Sincerely,

A handwritten signature in black ink, appearing to read 'Jordan L. Kessler'.

Jordan L. Kessler

**ATTORNEY FOR EOG RESOURCES, INC.**

cc: Bureau of Land Management  
620 E. Green Street  
Carlsbad, NM 88220

District I  
1625 N. French Dr., Hobbs, NM 88240  
Phone (575) 393-6161 Fax (575) 393-0720  
District II  
811 S. First St., Artesia, NM 88210  
Phone (575) 748-1281 Fax (575) 718-9720  
District III  
1000 Rio Brazos Road, Artesia, NM 88210  
Phone (505) 334-6178 Fax (505) 334-6179  
District IV  
1220 S. St. Francis Dr., Santa Fe, NM 87505  
Phone (505) 426-3460 Fax (505) 426-3462

**HOBBS OCD**  
State of New Mexico  
Energy, Minerals & Natural Resources  
Department  
**OIL CONSERVATION DIVISION**  
1220 South St. Francis Dr.  
Santa Fe, NM 87505

FORM C-102  
Revised August 1, 2011  
Submit one copy to appropriate  
District Office  
☐ AMENDED REPORT

FEB 29 2016

**RECEIVED**

**WELL LOCATION AND ACREAGE DEDICATION PLAT**

API Number 30-025-42402	Pool Code 98092	Pool Name Wc-025 G-09 S243336I; Upper Wolfcamp
Property Code 314177	Property Name <b>HAWK 26 FED</b>	
OGRID No. 7377	Operator Name <b>EOG RESOURCES, INC.</b>	Well Number <b>#709H</b> Elevation <b>3538'</b>

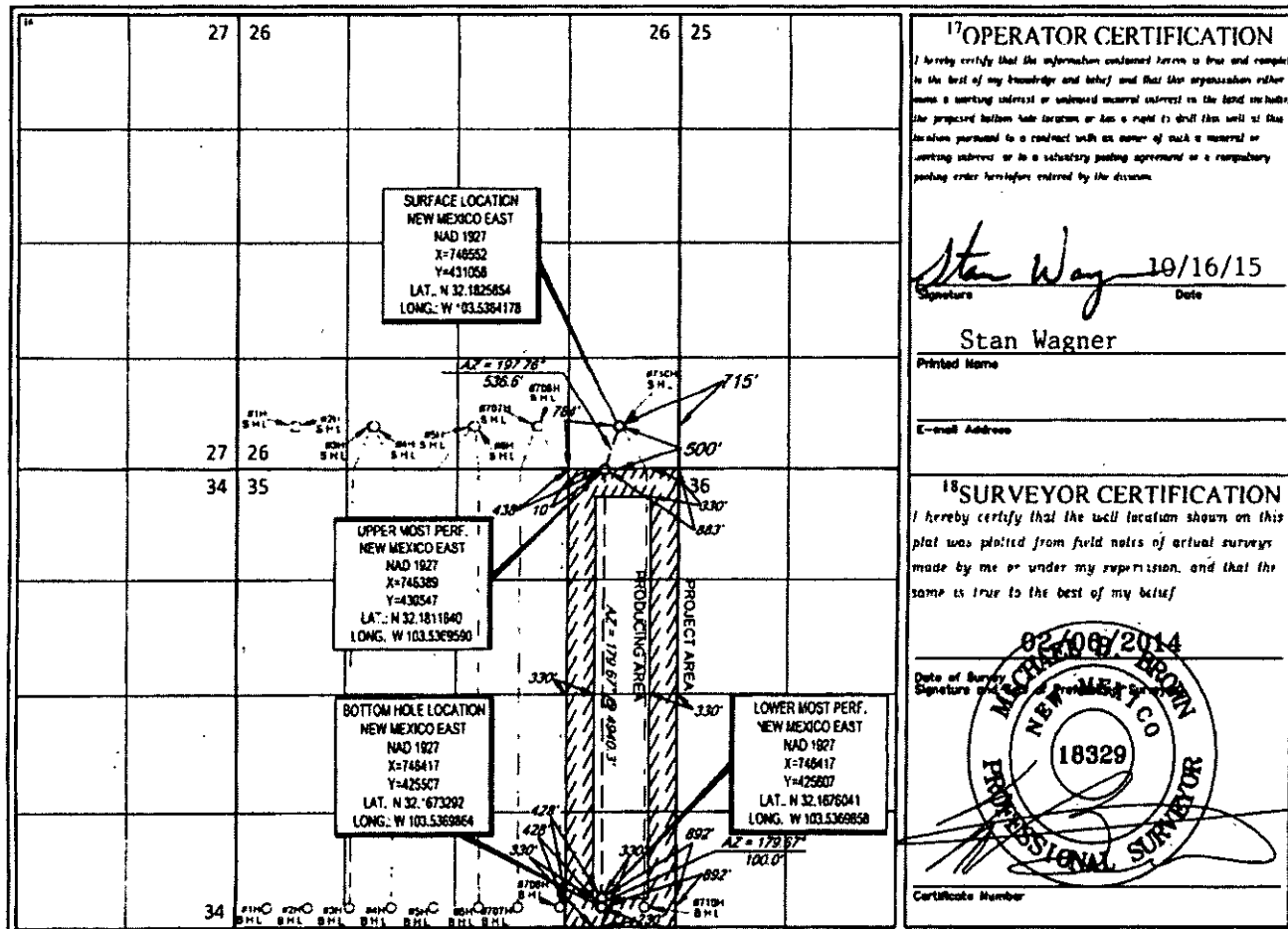
<sup>10</sup>Surface Location

1 L. or lot no.	Section	Township	Range	Lot Idn	Feet from the	North/South line	Feet from the	East/West line	County
<b>P</b>	<b>26</b>	<b>24-S</b>	<b>33-E</b>	-	<b>500'</b>	<b>SOUTH</b>	<b>715'</b>	<b>EAST</b>	<b>LEA</b>

1 L. or lot no.	Section	Township	Range	Lot Idn	Feet from the	North/South line	Feet from the	East/West line	County
<b>P</b>	<b>35</b>	<b>24-S</b>	<b>33-E</b>	-	<b>230'</b>	<b>SOUTH</b>	<b>892'</b>	<b>EAST</b>	<b>LEA</b>

Dedicated Acres <b>160.00</b>	Joint or Infill	Consolidation Code	Order No.
----------------------------------	-----------------	--------------------	-----------

No allowable will be assigned to this completion until all interests have been consolidated or a non-standard unit has been approved by the division.



MAR 02 2016

District I  
1625 N. French Dr., Hobbs, NM 88240  
Phone: (575) 393-6161 Fax: (575) 393-0720  
District II  
811 S. First St., Artesia, NM 88210  
Phone: (575) 748-1283 Fax: (575) 748-9720  
District III  
1000 Rio Brazos Road, Aztec, NM 87410  
Phone: (505) 334-6178 Fax: (505) 334-6170  
District IV  
1220 S. St. Francis Dr., Santa Fe, NM 87505  
Phone: (505) 476-3460 Fax: (505) 476-3462

State of New Mexico  
Energy, Minerals & Natural Resources  
Department  
OIL CONSERVATION DIVISION  
1220 South St. Francis Dr.  
Santa Fe, NM 87505

FORM C-102  
Revised August 1, 2011  
Submit one copy to appropriate  
District Office

☐ AMENDED REPORT

WELL LOCATION AND ACREAGE DEDICATION PLAT

<sup>1</sup> API Number		<sup>2</sup> Pool Code	<sup>3</sup> Pool Name
<sup>1</sup> Property Code	<sup>5</sup> Property Name <b>HAWK 26 FED</b>		<sup>6</sup> Well Number <b>#709H</b>
<sup>7</sup> GRID No.	<sup>8</sup> Operator Name <b>EOG RESOURCES, INC.</b>		<sup>9</sup> Elevation <b>3538'</b>

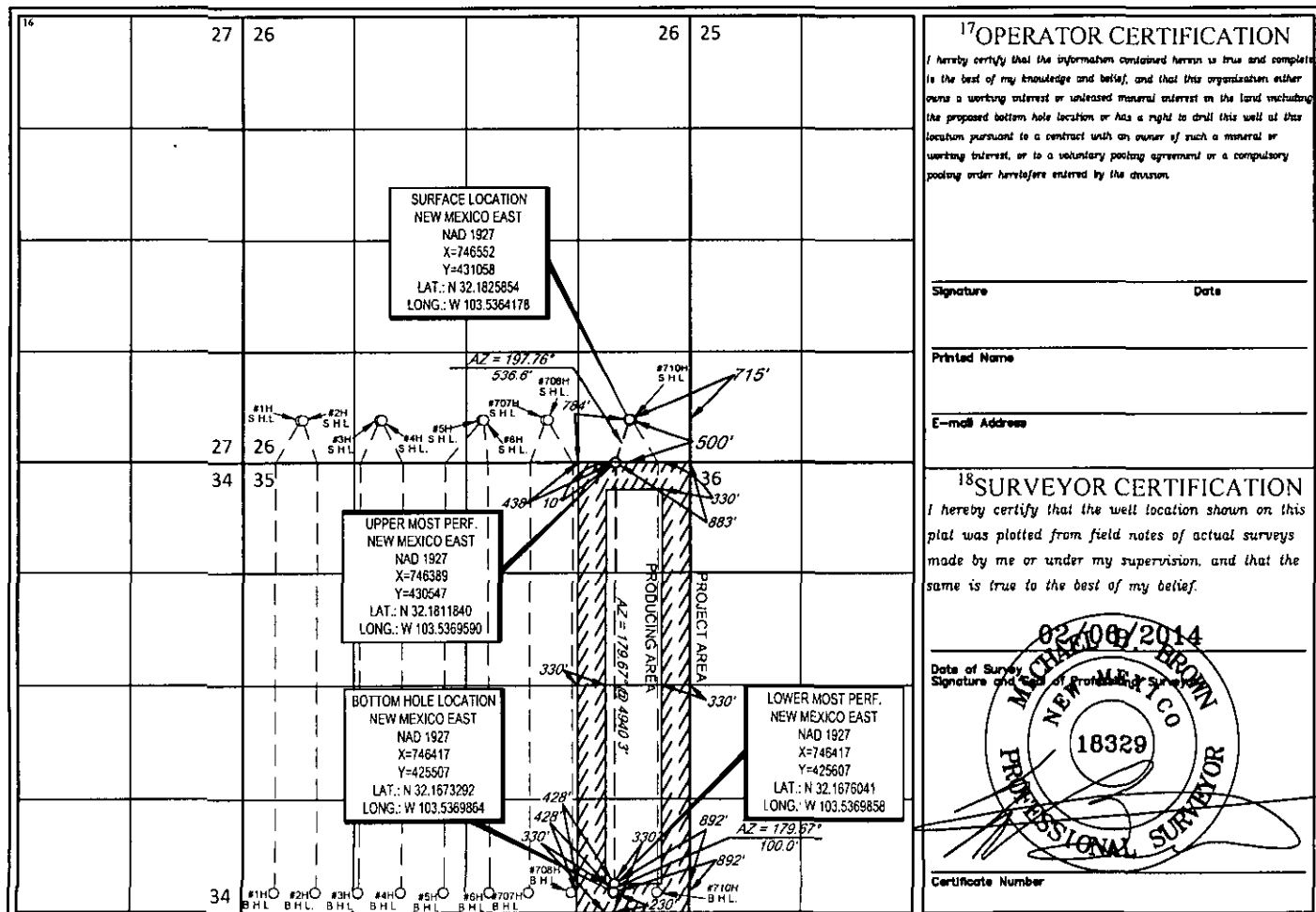
<sup>10</sup>Surface Location

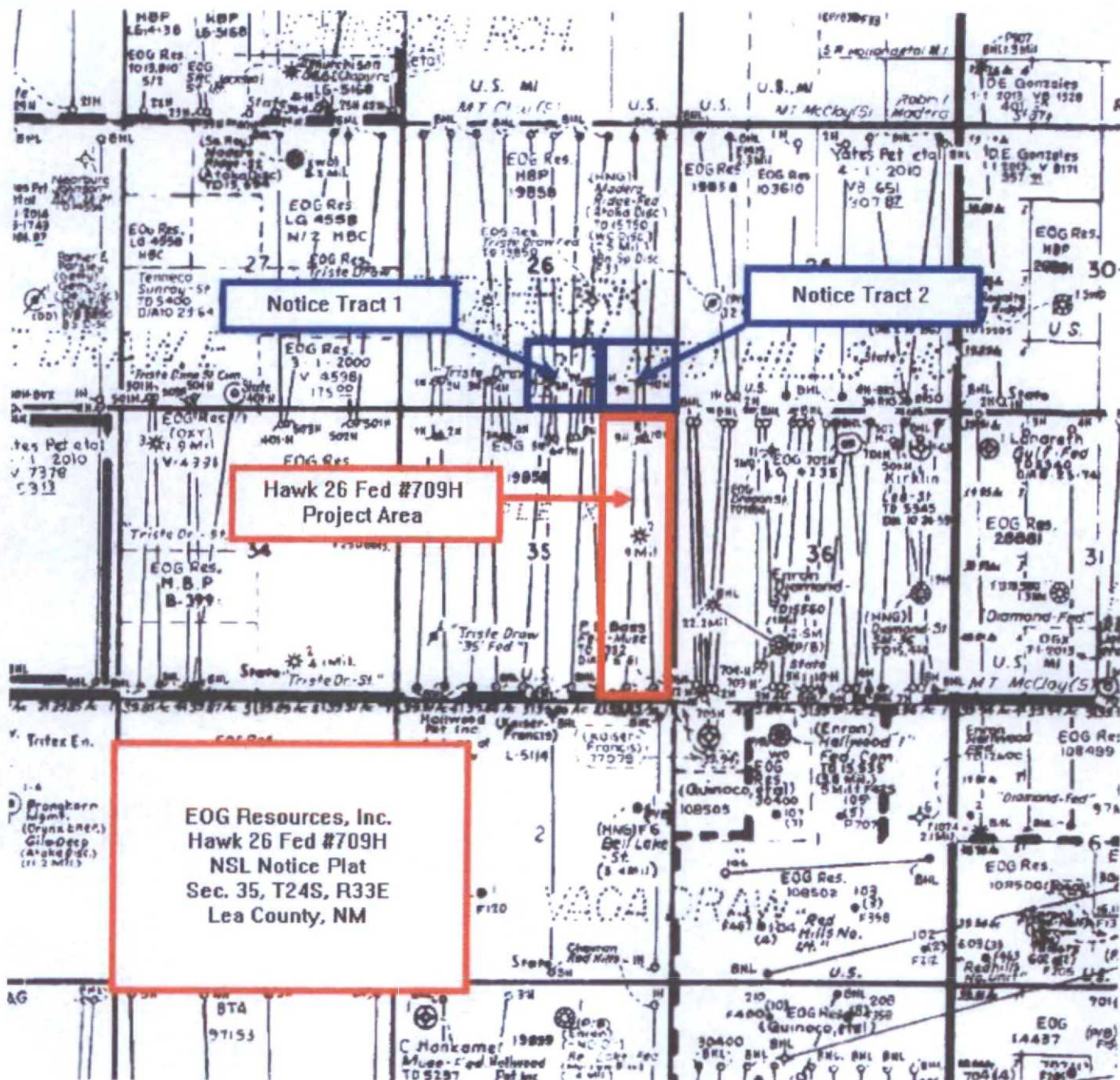
UL or lot no.	Section	Township	Range	Lot Idn	Feet from the	North/South line	Feet from the	East/West line	County
<b>P</b>	<b>26</b>	<b>24-S</b>	<b>33-E</b>	<b>-</b>	<b>500'</b>	<b>SOUTH</b>	<b>715'</b>	<b>EAST</b>	<b>LEA</b>

UL or lot no.	Section	Township	Range	Lot Idn	Feet from the	North/South line	Feet from the	East/West line	County
<b>P</b>	<b>35</b>	<b>24-S</b>	<b>33-E</b>	<b>-</b>	<b>230'</b>	<b>SOUTH</b>	<b>892'</b>	<b>EAST</b>	<b>LEA</b>

<sup>11</sup> Dedicated Acres <b>160.00</b>	<sup>13</sup> Joint or Infill	<sup>14</sup> Consolidation Code	<sup>15</sup> Order No.
--	-------------------------------	----------------------------------	-------------------------

No allowable will be assigned to this completion until all interests have been consolidated or a non-standard unit has been approved by the division.





## **Lowe, Leonard, EMNRD**

---

**From:** Lowe, Leonard, EMNRD  
**Sent:** Thursday, May 26, 2016 2:00 PM  
**To:** 'Jordan L. Kessler'  
**Cc:** McMillan, Michael, EMNRD; Goetze, Phillip, EMNRD; Jones, William V, EMNRD; Brown, Maxey G, EMNRD; Kautz, Paul, EMNRD; 'lisa@rwbyram.com'; 'jglover@blm.gov'; 'scaffey@blm.gov'; 'jstovall@blm.gov'  
**Subject:** NSL - 7420 (Hawk 26 FED No. 709 H) & NSL - 7421 (Hawk 26 FED No. 710 H)\_35 24S 33E, Lea County  
  
**Importance:** High

Ms. Jordan Kessler,

The following permits has been issued and will soon be available on the Division's web site:  
<http://ocdimage.emnrd.state.nm.us/imaging/WellFileCriteria.aspx>

### **NSL-7420**

EOG Resources, Inc.

API: 30-025-42402

WELL: Hawk 26 FED No. 709 H, Lea County

### **NSL-7421**

EOG Resources, Inc.

API: 30-015-42403

WELL: Hawk 26 FED No. 710 H, Lea County

## **Leonard Lowe**

Engineering Bureau

Oil Conservation Division

Energy Minerals and Natural Resources Department

1220 South St. Frances

Santa Fe, New Mexico 87004

Office: 505-476-3492

Fax: 505-476-3462

E-mail: [leonard.lowe@state.nm.us](mailto:leonard.lowe@state.nm.us)

Website: <http://www.emnrd.state.nm.us/ocd/>