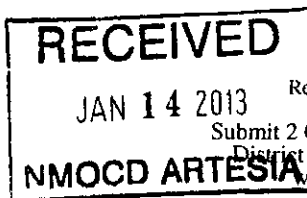


District I
1625 N. French Dr., Hobbs, NM 88240
District II
1301 W. Grand Avenue, Artesia, NM 88210
District III
1000 Rio Brazos Road, Aztec, NM 87410
District IV
1220 S. St. Francis Dr., Santa Fe, NM 87505

State of New Mexico
Energy Minerals and Natural Resources
Oil Conservation Division
1220 South St. Francis Dr.
Santa Fe, NM 87505



Form C-141
Revised October 10, 2003
Submit 2 Copies to appropriate
District Office in accordance
with Rule 116 on back
side of form

Release Notification and Corrective Action

OPERATOR

☐ Initial Report ☒ Final Report

Name of Company	COG Operating LLC	Contact	Pat Ellis
Address	550 W. Texas, Suite 1300 Midland, Texas 79701	Telephone No.	(432) 230-0077
Facility Name	Foster Eddy Tank Battery	Facility Type	Tank Battery
Surface Owner: Federal	Mineral Owner	Lease No. NMLC-049998-A	

LOCATION OF RELEASE

Unit Letter	Section 17	Township 17S	Range 31E	Feet from the	North/South Line	Feet from the	East/West Line	County Eddy
-------------	---------------	-----------------	--------------	---------------	------------------	---------------	----------------	----------------

Latitude N 32.83448° Longitude W 103.89102°

NATURE OF RELEASE

Type of Release: Produced water w/ skim oil	Volume of Release 160 bbls	Volume Recovered 160 bbls
Source of Release: Produced water tank	Date and Hour of Occurrence 03/13/2012	Date and Hour of Discovery 03/13/2012 7:00 p.m.
Was Immediate Notice Given? <input checked="" type="checkbox"/> Yes <input type="checkbox"/> No <input type="checkbox"/> Not Required	If YES, To Whom? Mike Bratcher-OCD Jim Amos-BLM Terry Gregston-BLM	
By Whom? Josh Russo	Date and Hour 03/14/2012 7:43 p.m.	
Was a Watercourse Reached? <input type="checkbox"/> Yes <input checked="" type="checkbox"/> No	If YES, Volume Impacting the Watercourse. N/A	

If a Watercourse was Impacted, Describe Fully.*


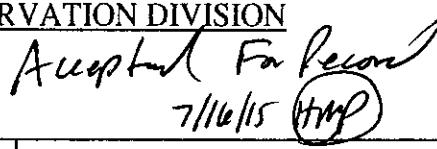


Describe Cause of Problem and Remedial Action Taken.*

The alarm system failed at the tank battery causing the produced water tank to overflow. Electricians have corrected the problem.

Describe Area Affected and Cleanup Action Taken.*

Tetra Tech inspected the site and collected samples to define spills extent. Due to the congestion of structures, lines and vessels, excavation was not practical. COG proposes to use microblaze to remediate the soils that exceeded regulatory limits for Benzene, Total BTEX and TPH. Soil that has elevated chloride levels will be deferred until the abandonment of the facility. Tetra Tech prepared a closure report and submitted it to NMOCD for review.

I hereby certify that the information given above is true and complete to the best of my knowledge and understand that pursuant to NMOCD rules and regulations all operators are required to report and/or file certain release notifications and perform corrective actions for releases which may endanger public health or the environment. The acceptance of a C-141 report by the NMOCD marked as "Final Report" does not relieve the operator of liability should their operations have failed to adequately investigate and remediate contamination that pose a threat to ground water, surface water, human health or the environment. In addition, NMOCD acceptance of a C-141 report does not relieve the operator of responsibility for compliance with any other federal, state, or local laws and/or regulations.

Signature: 	OIL CONSERVATION DIVISION	
Printed Name: Ike Tavarez	Approved by District Supervisor:  7/16/15	
Title: Project Manager	Approval Date: 	Expiration Date: 
E-mail Address: Ike.Tavarez@TetraTech.com	Conditions of Approval: Contamination left in place due to equipment. Cleanup deferred until site abandonment.	Attached <input type="checkbox"/>
Date: 1-3-13 Phone: (432) 682-4559		

* Attach Additional Sheets If Necessary

2RP-1084