

DATE IN 8/8/16	SUSPENSE	ENGINEER LRL	LOGGED IN 8/15/16	TYPE NSL	PUEL 1622841014
----------------	----------	--------------	-------------------	----------	-----------------

ABOVE THIS LINE FOR DIVISION USE ONLY

NEW MEXICO OIL CONSERVATION DIVISION

- Engineering Bureau -

1220 South St. Francis Drive, Santa Fe, NM 87505



ADMINISTRATIVE APPLICATION CHECKLIST

THIS CHECKLIST IS MANDATORY FOR ALL ADMINISTRATIVE APPLICATIONS FOR EXCEPTIONS TO DIVISION RULES AND REGULATIONS WHICH REQUIRE PROCESSING AT THE DIVISION LEVEL IN SANTA FE

Application Acronyms:

[NSL-Non-Standard Location] **[NSP-Non-Standard Proration Unit]** **[SD-Simultaneous Dedication]**
[DHC-Downhole Commingling] **[CTB-Lease Commingling]** **[PLC-Pool/Lease Commingling]**
[PC-Pool Commingling] **[OLS - Off-Lease Storage]** **[OLM-Off-Lease Measurement]**
[WFX-Waterflood Expansion] **[PMX-Pressure Maintenance Expansion]**
[SWD-Salt Water Disposal] **[IPI-Injection Pressure Increase]**
[EOR-Qualified Enhanced Oil Recovery Certification] **[PPR-Positive Production Response]**

NSL-7454

[1] TYPE OF APPLICATION - Check Those Which Apply for [A]

[A] Location - Spacing Unit - Simultaneous Dedication
 X NSL ☐ NSP ☐ SD

Lime Rock's
 Compton 5 P Federal 5
 30-015-43778

Check One Only for [B] or [C]

[B] Commingling - Storage - Measurement
☐ DHC ☐ CTB ☐ PLC ☐ PC ☐ OLS ☐ OLM

[C] Injection - Disposal - Pressure Increase - Enhanced Oil Recovery
☐ WFX ☐ PMX ☐ SWD ☐ IPI ☐ EOR ☐ PPR

[D] Other: Specify _____

[2] NOTIFICATION REQUIRED TO: - Check Those Which Apply, or Does Not Apply

[A] ☐ Working, Royalty or Overriding Royalty Interest Owners

[B] X Offset Operators, Leaseholders or Surface Owner

[C] ☐ Application is One Which Requires Published Legal Notice

[D] X Notification and/or Concurrent Approval by BLM or SLO
U.S. Bureau of Land Management - Commissioner of Public Lands, State Land Office

[E] X For all of the above, Proof of Notification or Publication is Attached, and/or,

[F] ☐ Waivers are Attached

RECEIVED OGD
 2016 AUG -8 A.M. 01

[3] SUBMIT ACCURATE AND COMPLETE INFORMATION REQUIRED TO PROCESS THE TYPE OF APPLICATION INDICATED ABOVE.

[4] **CERTIFICATION:** I hereby certify that the information submitted with this application for administrative approval is **accurate** and **complete** to the best of my knowledge. I also understand that **no action** will be taken on this application until the required information and notifications are submitted to the Division.

Note: Statement must be completed by an individual with managerial and/or supervisory capacity.

Brian Wood

Print or Type Name

Signature

Consultant

Title

brian@permitswest.com

e-mail Address

8-6-16

Date

**REQUEST FOR ADMINISTRATIVE APPROVAL
NONSTANDARD LOCATION
LIME ROCK RESOURCES II-A, L. P.
COMPTON 5 P FEDERAL 5
305' FSL & 920' FEL
SECTION 5, T. 18 S., R. 27 E., EDDY COUNTY, NM
30-015-43778**

I. This proposed 4840' deep oil well is on BLM surface and a BLM oil and gas lease. The well is nonstandard (25' too far south) for the Red Lake; Glorieta-Yeso, NE Pool (96836) due to archaeology (see EXHIBIT A). The ≥ 85 year old remains of the Pecos Diamond Refinery and pump station are at a standard location. The refinery has site number LA 102896.

Lime Rock requests a nonstandard location due to archaeology. The SESE Section 5 is also occupied by 2 P&A wells and 2 active oil wells and crossed by 2 county roads, 3 CVE electric distribution lines, 1 SW Public Service 115 kV line, 1 City of Carlsbad water line, 1 Frontier gas line, 1 Nearburg saltwater line, 5 Lime Rock saltwater lines, 2 Lime Rock flowlines, 2 Lime Rock gas lines, and miscellaneous roads.

A standard location must be $\geq 330'$ from the boundary of the quarter-quarter. In this case, the well will be 305' from the south side of unit letter P.

II. Form C-102 showing the well and 40-acre dedication is attached as Exhibit B. The well is 25' too far south. Closest existing Glorieta-Yeso well is Lime Rock's Compton 5 P Federal 4 (30-015-41439), 852' northeast.

III. Lease boundary is shown on EXHIBIT C. The well encroaches to the south, southwest, and west. Red Lake; Glorieta-Yeso, NE (96836) or Red Lake; Glorieta-Yeso (51120) dedications (EXHIBIT D) exist in unit letter P of Section 5 and two of the bordering or cornering quarter-quarters (NESE Sec. 5 (Lime Rock) and NENE Sec. 8 (Devon)). No existing Glorieta-Yeso dedications are in the remaining bordering or cornering quarter-quarters. This information is current and correct.

IV. Archaeology is an issue. Well was originally staked at a standard location (330 FSL & 915 FEL). Based on the contract archaeologist's recommendation of site LA 102896 as being ineligible for the Nation Register, an APD was filed

on September 4, 2015. Upon further government review, Lime Rock was asked to move the well pad out of the archaeology site. A Sundry was then filed on November 25, 2015 to reflect the 25' move. (Lime Rock is working with BLM to transmit 100% of the Sundry to OCD.) Even after the move, due to the site proximity, Lime Rock will hire a contract archaeologist to monitor construction.

V. Surface issues (archaeology, wells, power lines, pipelines, roads, and other infrastructure) and the need to prevent waste and recover additional reserves drive the need for this nonstandard location. Directional drilling to a standard location is not economically feasible.

VI. I hereby attest that I, on or before the date that the application was submitted to the division, sent notification to the affected persons (see EXHIBITS E & F) by certified mail, return receipt requested, advising them that if they have an objection it must be filed in writing within 20 days from the date the division receives the application. These affected persons have working or royalty interests in quarter-quarters that border the non-standard portion of the 40-acre spacing unit (P-5-18s-27e). Said notice was sent to:

Ali, Eram
Ali, Vicki
Alpine Resources
Apache Corporation
BLM
BP America Production
Corey, Deborah & Fred
Devon Energy Production
JSTM Properties
Montgomery, William
Morgan, Chuck
Morgan, Monica
Occidental Permian LP
Pool John
SDX Resources
Sell, Steve
St. Anselm & Cyr Exploration
Vanguard Operating
ZPZ Delaware I LLC

Bj Wood

Brian Wood, Consultant

8-6-16

Date

STATE OF NEW MEXICO)
) SS:
COUNTY OF SANTA FE)

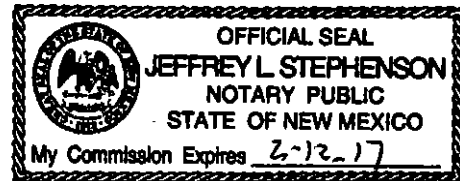
The foregoing instrument was acknowledged before me this 6th day of August, 2016 by Brian Wood. Witness my hand and official seal.

Jeffrey L. Stephenson

Notary Public

My Commission Expires: 2-12-2017

Business Address: 37 Verano Loop, Santa Fe NM 87508




cc: McClusky

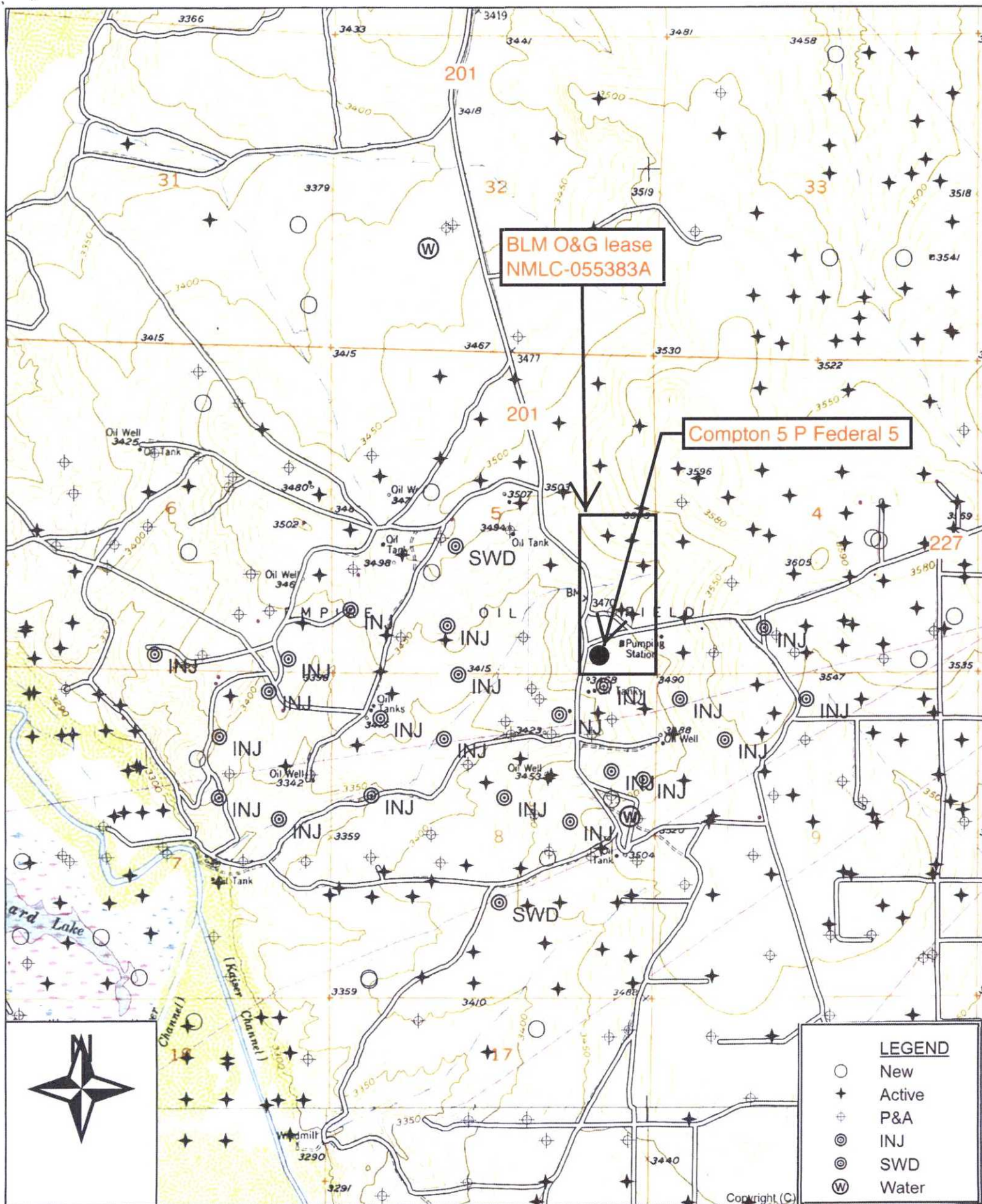
center stake



Looking west toward center stake.
Concrete base of storage tank in foreground.

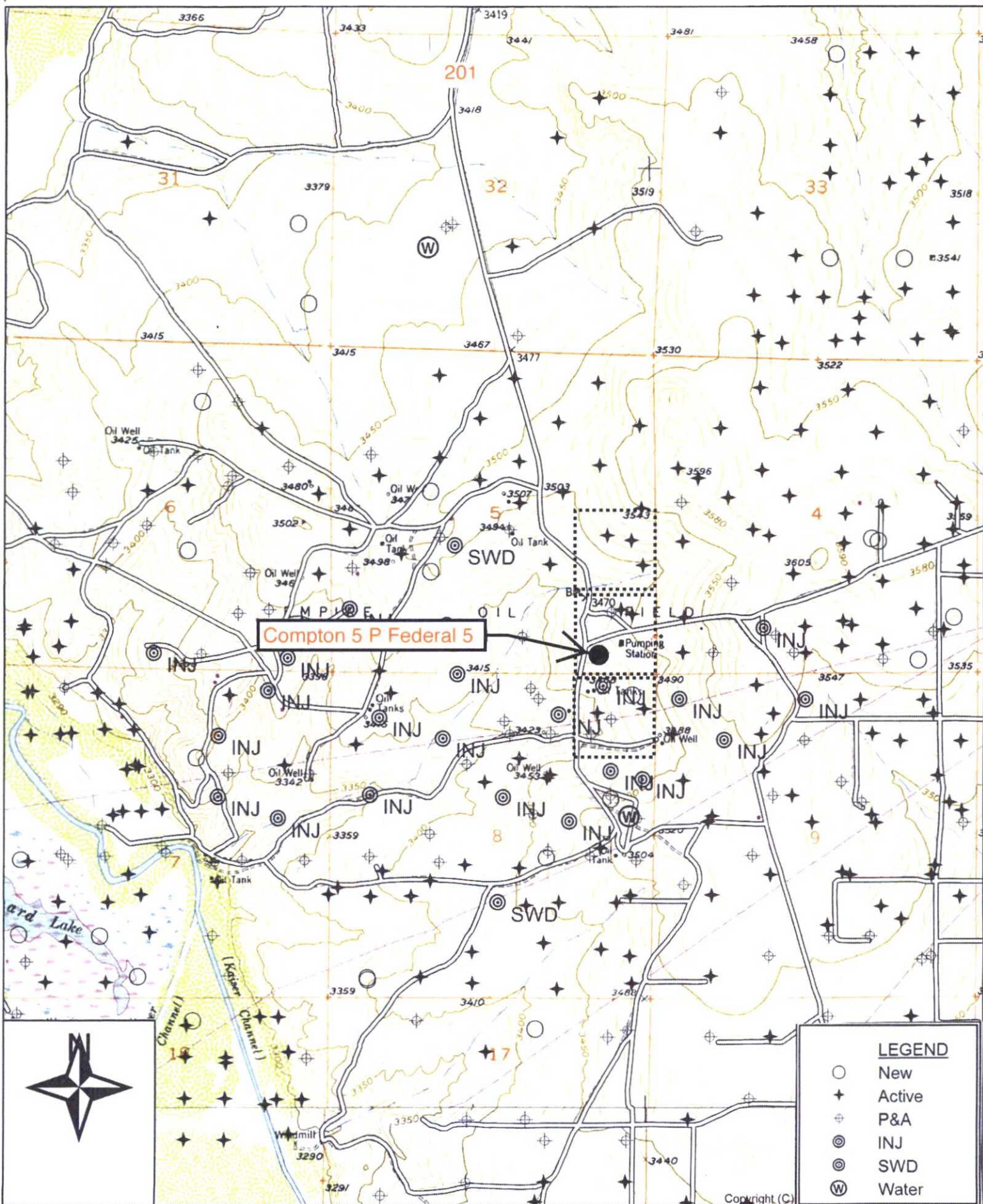
EXHIBIT A





Quad: SPRING LAKE
Scale: 1 inch = 2,000 ft.

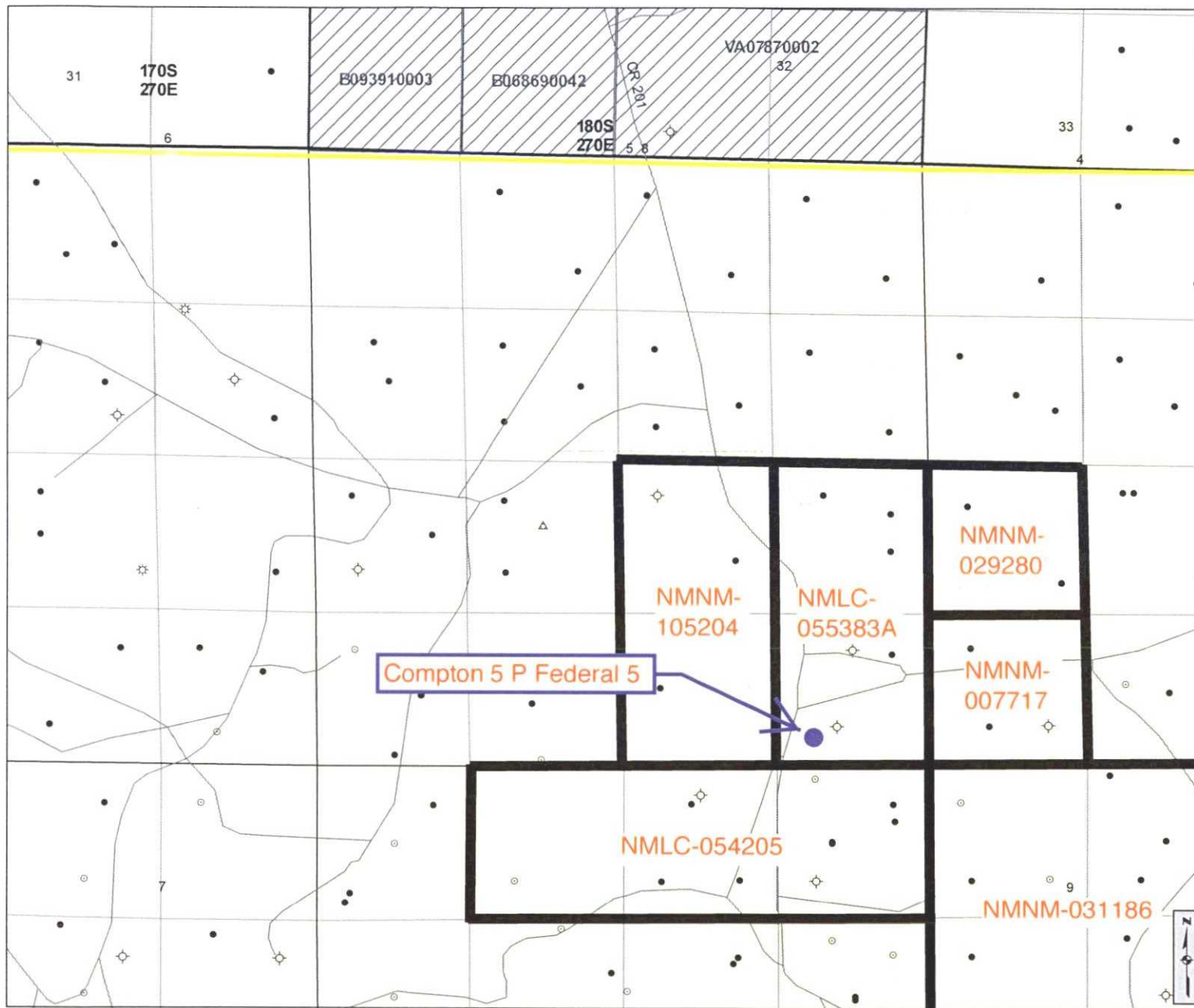
EXHIBIT C



Quad: SPRING LAKE
Scale: 1 inch = 2,000 ft.

EXISTING GLORIETA-YESO DEDICATIONS

EXHIBIT D



Cartographic Features

- County Boundaries
- County Seats
- City, Town or Village
- SLO District Offices
- SLO District Boundary
- Hwy Mileposts
- Interstate
- US Hwy
- NM Hwy
- Local Road
- Continental Divide

Federal Minerals Ownership

- All Minerals
- Coal Only
- Oil and Gas Only
- Oil, Gas and Coal Only
- Other Minerals

State Trust Lands

- Surface Estate
- Subsurface Estate
- Surface and Subsurface Estate

State Leases

- Oil and Gas Leases
- Agricultural Leases
- Commercial Leases
- Minerals Leases
- Not Available for Oil and Gas Leasing
- Oil and Gas Leasing Influenced by Restriction

Oil and Gas Related Features

- Oil and Gas Unit Boundary
 - Participating Areas in Units
 - Geologic Regions
 - Volcanic Vents
 - NMOCD Order R-111-P
 - Potash Enclave Outline
- NMOCD Oil and Gas Wells**
- CO₂
 - Gas
 - Injection
 - Miscellaneous
 - Oil
 - Salt Water Disposal
 - Water
 - DA or PA

New Mexico State Land Office

Oil, Gas and Minerals

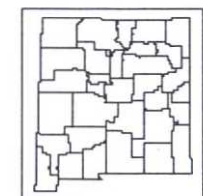
0 0.05 0.1 0.2 0.3 0.4 Miles
 Universal Transverse Mercator Projection, Zone 13
 1983 North American Datum

The New Mexico State Land Office assumes no responsibility or liability for, or in connection with, the accuracy, reliability or use of the information provided here, in State Land Office data layers or any other data layer.

Land Office Geographic Information Center
 logic@slo.state.nm.us

Created On: 8/5/2016 10:59:19 AM

EXHIBIT E



www.nmstatelands.org

PERMITS WEST, INC.
PROVIDING PERMITS for LAND USERS
17 Veterans Drive, Suite 100, Santa Fe, NM 87505 (505) 476-3440

August 6, 2016

Eram Ali
PO Box 81052
Midland TX 79708

As required by New Mexico Oil Conservation Division (NMOCD) Rules, I am notifying you of the following nonstandard location (NSL) for a well. This letter is a notice only. No action is needed unless you have questions or objections.

Lime Rock Resources II-A, L. P. is applying for NSL approval for its Compton S P Federal 5 oil well. Minimum state distance for such an oil well is 330' from a quarter-quarter line. The well is 25' further south than is standard (see attached application). Thus, it is a nonstandard location. The NSL is due to land uses (archaeology, wells, pipelines, power lines, and other infrastructure).

Well Name: Compton S P Federal 5 ID: 4840'

Proposed NSL Zone: Red Lake; Glorieta-Yeso

NSL Acreage Dedication: 40 acres (SESE Section 5, T. 18 S., R. 27 E., Eddy County, NM) on BLM lease NMLC-055383A

Location: ~6 air miles southeast of Artesia, NM at 305 FSL & 920 FEL 5-18s-27e

Applicant Name: Lime Rock Resources II-A, L. P. **Applicant Phone:** (713) 292-9528

Applicant's Address: 1111 Bagby St., Suite 4600, Houston TX 77002

Submission Information: Application for a nonstandard location will be filed with the NMOCD. If you have an objection, then it must be filed in writing within 20 days from the date the NMOCD receives the application. The NMOCD address is 1220 South St. Francis Dr. Santa Fe, NM 87505. Their phone number is (505) 476-3440.

Please call me if you have any questions.

Sincerely,

B. Wood

Brian Wood

U.S. Postal Service™ *Line Certified*
CERTIFIED MAIL® RECEIPT
Domestic Mail Only 5 P 120 5

For delivery information, visit our website at www.usps.com

Certified Mail Fee \$

Extra Services & Fees (check box, add as appropriate)

☐ Return Receipt (hardcopy) \$

☐ Return Receipt (electronic) \$

☐ Certified Mail Restricted Delivery \$

☐ Adult Signature Required \$

☐ Adult Signature Restricted Delivery \$

Postage \$

Total Postage and Fees \$

Sent To **ERAM ALI**

Street and Apt. No., or PO Box No.

City, State, Zip+4 **MIDLAND**

PS Form 3800, April 2015 PSN 7530-02-000-9047-1000 See Reverse for Instructions

EXHIBIT F

PERMITS WEST, INC.
PROVIDING PERMITS for LAND USERS
17 Veterans Drive, Suite 100, Santa Fe, NM 87505 (505) 476-3440

August 6, 2016

Vicki Ali
18 Lakes Dr.
Midland TX 79705

As required by New Mexico Oil Conservation Division (NMOCD) Rules, I am notifying you of the following nonstandard location (NSL) for a well. This letter is a notice only. No action is needed unless you have questions or objections.

Lime Rock Resources II-A, L. P. is applying for NSL approval for its Compton S P Federal 5 oil well. Minimum state distance for such an oil well is 330' from a quarter-quarter line. The well is 25' further south than is standard (see attached application). Thus, it is a nonstandard location. The NSL is due to land uses (archaeology, wells, pipelines, power lines, and other infrastructure).

Well Name: Compton S P Federal 5 ID: 4840'

Proposed NSL Zone: Red Lake; Glorieta-Yeso

NSL Acreage Dedication: 40 acres (SESE Section 5, T. 18 S., R. 27 E., Eddy County, NM) on BLM lease NMLC-055383A

Location: ~6 air miles southeast of Artesia, NM at 305 FSL & 920 FEL 5-18s-27e

Applicant Name: Lime Rock Resources II-A, L. P. **Applicant Phone:** (713) 292-9528

Applicant's Address: 1111 Bagby St., Suite 4600, Houston TX 77002

Submission Information: Application for a nonstandard location will be filed with the NMOCD. If you have an objection, then it must be filed in writing within 20 days from the date the NMOCD receives the application. The NMOCD address is 1220 South St. Francis Dr. Santa Fe, NM 87505. Their phone number is (505) 476-3440.

Please call me if you have any questions.

Sincerely,

B. Wood

Brian Wood

U.S. Postal Service™ *Line Certified*
CERTIFIED MAIL® RECEIPT
Domestic Mail Only 5 P 120 5

For delivery information, visit our website at www.usps.com

Certified Mail Fee \$

Extra Services & Fees (check box, add as appropriate)

☐ Return Receipt (hardcopy) \$

☐ Return Receipt (electronic) \$

☐ Certified Mail Restricted Delivery \$

☐ Adult Signature Required \$

☐ Adult Signature Restricted Delivery \$

Postage \$

Total Postage and Fees \$

Sent To **VICKI ALI**

Street and Apt. No., or PO Box No.

City, State, Zip+4 **MIDLAND**

PS Form 3800, April 2015 PSN 7530-02-000-9047-1000 See Reverse for Instructions

PERMITS WEST, INC.
PROVIDING PERMITS FOR LAND USERS
17 Victoria Lodge, Santa Fe, New Mexico 87505 Phone: (505) 821-2100

August 6, 2016

Alpine Resources
1776 Lincoln
Denver CO 80203

As required by New Mexico Oil Conservation Division (NMOCD) Rules, I am notifying you of the following nonstandard location (NSL) for a well. This letter is a notice only. No action is needed unless you have questions or objections.

Lime Rock Resources II-A, L. P. is applying for NSL approval for its Compton 5 P Federal 5 oil well. Minimum state distance for such an oil well is 330' from a quarter-quarter line. The well is 25' further south than is standard (see attached application). Thus, it is a nonstandard location. The NSL is due to land uses (archaeology, wells, pipelines, power lines, and other infrastructure).

Well Name: Compton 5 P Federal 5 ID: 4840'

Proposed NSL Zone: Red Lake; Glorieta-Yeso

NSL Acreage Dedication: 40 acres (SESE Section 5, T. 18 S., R. 27 E., Eddy County, NM) on BLM lease NMLC-055383A

Location: ~6 air miles southeast of Artesia, NM at 305 FSL & 920 FEL 5-18s-27e

Applicant Name: Lime Rock Resources II-A, L. P. **Applicant Phone:** (713) 292-9528

Applicant's Address: 1111 Bagby St., Suite 4600, Houston TX 77002

Submission Information: Application for a nonstandard location will be filed with the NMOCD. If you have an objection, then it must be filed in writing within 20 days from the date the NMOCD receives the application. The NMOCD address is 1220 South St. Francis Dr. Santa Fe, NM 87505. Their phone number is (505) 476-3440.

Please call me if you have any questions.

Sincerely,

Brian Wood

U.S. Postal Service **CERTIFIED MAIL RECEIPT**
Domestic Mail Only

For delivery information, visit our website at www.usps.com

Certified Mail Fee \$
Extra Services & Fees (check box, add fee as appropriate)
☐ Return Receipt (hardcopy) \$
☐ Return Receipt (electronic) \$
☐ Certified Mail Restricted Delivery \$
☐ Adult Signature Required \$
☐ Adult Signature Restricted Delivery \$

Postage \$
Total Postage and Fees \$

Sent to **ALPINE RES**
Street and Apt. No., or P.O. Box No.
City, State, ZIP+4® **DENVER**

PECOS NM
AUG - 6 2016
Postmark
87552-8908

PERMITS WEST, INC.
PROVIDING PERMITS FOR LAND USERS
17 Victoria Lodge, Santa Fe, New Mexico 87505 Phone: (505) 821-2100

August 6, 2016

Derek Webb
Apache Corporation
303 Veterans Airpark Ln., #3000
Midland, TX 79705

Dear Derek,

As required by New Mexico Oil Conservation Division (NMOCD) Rules, I am notifying you of the following nonstandard location (NSL) for a well. This letter is a notice only. No action is needed unless you have questions or objections.

Lime Rock Resources II-A, L. P. is applying for NSL approval for its Compton 5 P Federal 5 oil well. Minimum state distance for such an oil well is 330' from a quarter-quarter line. The well is 25' further south than is standard (see attached application). Thus, it is a nonstandard location. The NSL is due to land uses (archaeology, wells, pipelines, power lines, and other infrastructure).

Well Name: Compton 5 P Federal 5 ID: 4840'

Proposed NSL Zone: Red Lake; Glorieta-Yeso

NSL Acreage Dedication: 40 acres (SESE Section 5, T. 18 S., R. 27 E., Eddy County, NM) on BLM lease NMLC-055383A

Location: ~6 air miles southeast of Artesia, NM at 305 FSL & 920 FEL 5-18s-27e

Applicant Name: Lime Rock Resources II-A, L. P. **Applicant Phone:** (713) 292-9528

Applicant's Address: 1111 Bagby St., Suite 4600, Houston TX 77002

Submission Information: Application for a nonstandard location will be filed with the NMOCD. If you have an objection, then it must be filed in writing within 20 days from the date the NMOCD receives the application. The NMOCD address is 1220 South St. Francis Dr. Santa Fe, NM 87505. Their phone number is (505) 476-3440.

Please call me if you have any questions.

Sincerely,

Brian Wood

U.S. Postal Service **CERTIFIED MAIL RECEIPT**
Domestic Mail Only

For delivery information, visit our website at www.usps.com

Certified Mail Fee \$
Extra Services & Fees (check box, add fee as appropriate)
☐ Return Receipt (hardcopy) \$
☐ Return Receipt (electronic) \$
☐ Certified Mail Restricted Delivery \$
☐ Adult Signature Required \$
☐ Adult Signature Restricted Delivery \$

Postage \$
Total Postage and Fees \$

Sent to **APACHE CORP**
Street and Apt. No., or P.O. Box No.
City, State, ZIP+4® **GUDLAND**

PECOS NM
AUG - 6 2016
Postmark
87552-8908

PERMITS WEST, INC.
PROVIDING PERMITS FOR LAND USERS
17170 Katy Freeway, Suite 100, Houston, TX 77055

August 6, 2016

BLM
620 E. Greene
Carlsbad NM 88220

As required by New Mexico Oil Conservation Division (NMOCD) Rules, I am notifying you of the following nonstandard location (NSL) for a well. This letter is a notice only. No action is needed unless you have questions or objections.

Lime Rock Resources II-A, L. P. is applying for NSL approval for its Compton S P Federal 5 oil well. Minimum state distance for such an oil well is 330' from a quarter-quarter line. The well is 25' further south than is standard (see attached application). Thus, it is a nonstandard location. The NSL is due to land uses (archaeology, wells, pipelines, power lines, and other infrastructure).

Well Name: Compton S P Federal 5 ID: 4840'

Proposed NSL Zone: Red Lake; Glorieta-Yeso

NSL Acreage Dedication: 40 acres (SESE Section 5, T. 18 S., R. 27 E., Eddy County, NM) on BLM lease NMLC-055383A

Location: ~6 air miles southeast of Artesia, NM at 305 FSL & 920 FEL 5-18s-27e

Applicant Name: Lime Rock Resources II-A, L. P. **Applicant Phone:** (713) 292-9528

Applicant's Address: 1111 Bagby St., Suite 4600, Houston TX 77002

Submission Information: Application for a nonstandard location will be filed with the NMOCD. If you have an objection, then it must be filed in writing within 20 days from the date the NMOCD receives the application. The NMOCD address is 1220 South St. Francis Dr. Santa Fe, NM 87505. Their phone number is (505) 476-3440.

Please call me if you have any questions.

Sincerely,

Brian Wood

PERMITS WEST, INC.
PROVIDING PERMITS FOR LAND USERS
17170 Katy Freeway, Suite 100, Houston, TX 77055

August 6, 2016

BP America Production Co.
PO Box 3092
Houston TX 77253

As required by New Mexico Oil Conservation Division (NMOCD) Rules, I am notifying you of the following nonstandard location (NSL) for a well. This letter is a notice only. No action is needed unless you have questions or objections.

Lime Rock Resources II-A, L. P. is applying for NSL approval for its Compton S P Federal 5 oil well. Minimum state distance for such an oil well is 330' from a quarter-quarter line. The well is 25' further south than is standard (see attached application). Thus, it is a nonstandard location. The NSL is due to land uses (archaeology, wells, pipelines, power lines, and other infrastructure).

Well Name: Compton S P Federal 5 ID: 4840'

Proposed NSL Zone: Red Lake; Glorieta-Yeso

NSL Acreage Dedication: 40 acres (SESE Section 5, T. 18 S., R. 27 E., Eddy County, NM) on BLM lease NMLC-055383A

Location: ~6 air miles southeast of Artesia, NM at 305 FSL & 920 FEL 5-18s-27e

Applicant Name: Lime Rock Resources II-A, L. P. **Applicant Phone:** (713) 292-9528

Applicant's Address: 1111 Bagby St., Suite 4600, Houston TX 77002

Submission Information: Application for a nonstandard location will be filed with the NMOCD. If you have an objection, then it must be filed in writing within 20 days from the date the NMOCD receives the application. The NMOCD address is 1220 South St. Francis Dr. Santa Fe, NM 87505. Their phone number is (505) 476-3440.

Please call me if you have any questions.

Sincerely,

Brian Wood

U.S. Postal Service **CERTIFIED MAIL® RECEIPT**
Domestic Mail Only

For delivery information, visit our website at www.usps.com

Certified Mail Fee
\$ 7.16

Extra Services & Fees (check box, add fee as appropriate)
☐ Return Receipt (hardcopy)
☐ Return Receipt (electronic)
☐ Certified Mail Restricted Delivery
☐ Adult Signature Required
☐ Adult Signature Restricted Delivery

Postage
\$ 27.55

Total Postage and Fees
\$ 34.71

Sent To
BLM
Street and Apt. No., or P.O. Box No.
City, State, ZIP+4®
CARLSBAD

PECOS NM
27552-9998

EXHIBIT F

U.S. Postal Service **CERTIFIED MAIL® RECEIPT**
Domestic Mail Only

For delivery information, visit our website at www.usps.com

Certified Mail Fee
\$ 7.16

Extra Services & Fees (check box, add fee as appropriate)
☐ Return Receipt (hardcopy)
☐ Return Receipt (electronic)
☐ Certified Mail Restricted Delivery
☐ Adult Signature Required
☐ Adult Signature Restricted Delivery

Postage
\$ 27.55

Total Postage and Fees
\$ 34.71

Sent To
BP America
Street and Apt. No., or P.O. Box No.
City, State, ZIP+4®
HOUSTON

PECOS NM
27552-9998

PERMITS WEST INC.

PROVIDING PERMITS FOR LAND USERS

August 6, 2016

Deborah & Fred Corey
2602 Terrace Ave.
Midland TX 79705

As required by New Mexico Oil Conservation Division (NMOC) Rules, I am notifying you of the following nonstandard location (NSL) for a well. This letter is a notice only. No action is needed unless you have questions or objections.

Lime Rock Resources II-A, L. P. is applying for NSL approval for its Compton S P Federal 5 oil well. Minimum state distance for such an oil well is 330' from a quarter-quarter line. The well is 25' further south than is standard (see attached application). Thus, it is a nonstandard location. The NSL is due to land uses (archaeology, wells, pipelines, power lines, and other infrastructure).

Well Name: Compton S P Federal 5 ID: 4840
Proposed NSL Zone: Red Lake; Glorieta-Yeso
NSL Acreage Dedication: 40 acres (SESE Section 5, T. 18 S., R. 27 E., Eddy County, NM)
on BLM lease NMLC-055383A
Location: 46 air miles southeast of Artesia, NM at 305 FSL & 920 FEL 5-18s-27e
Applicant Name: Lime Rock Resources II-A, L. P. Applicant Phone: (713) 292-9528
Applicant's Address: 1111 Bagby St., Suite 4600, Houston TX 77002

Submittal Information: Application for a nonstandard location will be filed with the NMOC. If you have an objection, then it must be filed in writing within 20 days from the date the NMOC receives the application. The NMOC address is 1220 South St. Francis Dr. Santa Fe, NM 87505. Their phone number is (505) 476-3440.

Please call me if you have any questions.

Sincerely,

Brian Wood

Brian Wood

U.S. Postal Service
CERTIFIED MAIL RECEIPT
Domestic Mail Only

For delivery information, visit our website at www.usps.com

Certified Mail Fee
Extra Services & Fees (check box, add fee as appropriate)
☐ Return Receipt (hardcopy)
☐ Return Receipt (electronic)
☐ Certified Mail Restricted Delivery
☐ Adult Signature Required
☐ Adult Signature Restricted Delivery

Postage
Total Postage and Fees

Sent To
DE F-COREY
Street and Apt. No., or PO Box No.
City, State, ZIP+4[®]
MIDLAND

PS Form 3800, April 2015

PERMITS WEST INC.

PROVIDING PERMITS FOR LAND USERS

August 6, 2016

Devon Energy Production Co. LP
333 W. Sheridan Ave.
Oklahoma City OK 73105

As required by New Mexico Oil Conservation Division (NMOC) Rules, I am notifying you of the following nonstandard location (NSL) for a well. This letter is a notice only. No action is needed unless you have questions or objections.

Lime Rock Resources II-A, L. P. is applying for NSL approval for its Compton S P Federal 5 oil well. Minimum state distance for such an oil well is 330' from a quarter-quarter line. The well is 25' further south than is standard (see attached application). Thus, it is a nonstandard location. The NSL is due to land uses (archaeology, wells, pipelines, power lines, and other infrastructure).

Well Name: Compton S P Federal 5 ID: 4840
Proposed NSL Zone: Red Lake; Glorieta-Yeso
NSL Acreage Dedication: 40 acres (SESE Section 5, T. 18 S., R. 27 E., Eddy County, NM)
on BLM lease NMLC-055383A
Location: 46 air miles southeast of Artesia, NM at 305 FSL & 920 FEL 5-18s-27e
Applicant Name: Lime Rock Resources II-A, L. P. Applicant Phone: (713) 292-9528
Applicant's Address: 1111 Bagby St., Suite 4600, Houston TX 77002

Submittal Information: Application for a nonstandard location will be filed with the NMOC. If you have an objection, then it must be filed in writing within 20 days from the date the NMOC receives the application. The NMOC address is 1220 South St. Francis Dr. Santa Fe, NM 87505. Their phone number is (505) 476-3440.

Please call me if you have any questions.

Sincerely,

Brian Wood

Brian Wood

EXHIBIT F

U.S. Postal Service
CERTIFIED MAIL RECEIPT
Domestic Mail Only

For delivery information, visit our website at www.usps.com

Certified Mail Fee
Extra Services & Fees (check box, add fee as appropriate)
☐ Return Receipt (hardcopy)
☐ Return Receipt (electronic)
☐ Certified Mail Restricted Delivery
☐ Adult Signature Required
☐ Adult Signature Restricted Delivery

Postage
Total Postage and Fees

Sent To
DEVON
Street and Apt. No., or PO Box No.
City, State, ZIP+4[®]
OKC-OK

PS Form 3800, April 2015

PERMITS WEST, INC.
PROVIDING PERMITS FOR LAND USERS
217 Victoria Street, Suite 100 • Santa Fe, NM 87505 • (505) 476-3440

August 6, 2016

JSTM Properties LTD.
PO Box 5441
Midland TX 79704

As required by New Mexico Oil Conservation Division (NMOCD) Rules, I am notifying you of the following nonstandard location (NSL) for a well. This letter is a notice only. No action is needed unless you have questions or objections.

Lime Rock Resources II-A, L. P. is applying for NSL approval for its Compton 5 P Federal 5 oil well. Minimum state distance for such an oil well is 330' from a quarter-quarter line. The well is 25' further south than is standard (see attached application). Thus, it is a nonstandard location. The NSL is due to land uses (archaeology, wells, pipelines, power lines, and other infrastructure).

Well Name: Compton 5 P Federal 5 ID: 4840'

Proposed NSL Zone: Red Lake; Glorieta-Yeso

NSL Acreage Dedication: 40 acres (SESE Section 5, T. 18 S., R. 27 E., Eddy County, NM) on BLM lease NMLC-055383A

Location: ~6 air miles southeast of Artesia, NM at 305 FSL & 920 FEL 5-18s-27e

Applicant Name: Lime Rock Resources II-A, L. P. Applicant Phone: (713) 292-9528

Applicant's Address: 1111 Bagby St., Suite 4600, Houston TX 77002

Submission Information: Application for a nonstandard location will be filed with the NMOCD. If you have an objection, then it must be filed in writing within 20 days from the date the NMOCD receives the application. The NMOCD address is 1220 South St. Francis Dr. Santa Fe, NM 87505. Their phone number is (505) 476-3440.

Please call me if you have any questions.

Sincerely,

Brian Wood

PERMITS WEST, INC.
PROVIDING PERMITS FOR LAND USERS
217 Victoria Street, Suite 100 • Santa Fe, NM 87505 • (505) 476-3440

August 6, 2016

William Montgomery, Jr.
4210 Lorraine
Dallas TX 75205

As required by New Mexico Oil Conservation Division (NMOCD) Rules, I am notifying you of the following nonstandard location (NSL) for a well. This letter is a notice only. No action is needed unless you have questions or objections.

Lime Rock Resources II-A, L. P. is applying for NSL approval for its Compton 5 P Federal 5 oil well. Minimum state distance for such an oil well is 330' from a quarter-quarter line. The well is 25' further south than is standard (see attached application). Thus, it is a nonstandard location. The NSL is due to land uses (archaeology, wells, pipelines, power lines, and other infrastructure).

Well Name: Compton 5 P Federal 5 ID: 4840'

Proposed NSL Zone: Red Lake; Glorieta-Yeso

NSL Acreage Dedication: 40 acres (SESE Section 5, T. 18 S., R. 27 E., Eddy County, NM) on BLM lease NMLC-055383A

Location: ~6 air miles southeast of Artesia, NM at 305 FSL & 920 FEL 5-18s-27e

Applicant Name: Lime Rock Resources II-A, L. P. Applicant Phone: (713) 292-9528

Applicant's Address: 1111 Bagby St., Suite 4600, Houston TX 77002

Submission Information: Application for a nonstandard location will be filed with the NMOCD. If you have an objection, then it must be filed in writing within 20 days from the date the NMOCD receives the application. The NMOCD address is 1220 South St. Francis Dr. Santa Fe, NM 87505. Their phone number is (505) 476-3440.

Please call me if you have any questions.

Sincerely,

Brian Wood

U.S. Postal Service® **CERTIFIED MAIL® RECEIPT**
Domestic Mail Only

For delivery information, visit our website at www.usps.com

Certified Mail Fee
\$

Extra Services & Fees (attach extra fee as appropriate)
☐ Return Receipt (hardcopy) \$
☐ Return Receipt (electronic) \$
☐ Certified Mail Restricted Delivery \$
☐ Adult Signature Required \$
☐ Adult Signature Restricted Delivery \$

Postage
\$

Total Postage and Fees
\$

Sent To
JSTM PROP.
Street and Apt. No., or PO Box No.
City, State, ZIP+4
MIDLAND

PECOS NM
AUG - 6 2016
87552-9998

EXHIBIT F

U.S. Postal Service® **CERTIFIED MAIL® RECEIPT**
Domestic Mail Only

For delivery information, visit our website at www.usps.com

Certified Mail Fee
\$

Extra Services & Fees (attach extra fee as appropriate)
☐ Return Receipt (hardcopy) \$
☐ Return Receipt (electronic) \$
☐ Certified Mail Restricted Delivery \$
☐ Adult Signature Required \$
☐ Adult Signature Restricted Delivery \$

Postage
\$

Total Postage and Fees
\$

Sent To
Wm. MONTGOMERY JR.
Street and Apt. No., or PO Box No.
City, State, ZIP+4
DALLAS

PECOS NM
AUG - 6 2016
87552-9998

PS Form 3800, April 2015



August 6, 2016

Chuck Morgan
5321 Shady Bend Ct.
Midland TX 79707

As required by New Mexico Oil Conservation Division (NMOCD) Rules, I am notifying you of the following nonstandard location (NSL) for a well. This letter is a notice only. No action is needed unless you have questions or objections.

Lime Rock Resources II-A, L. P. is applying for NSL approval for its Compton 5 P Federal 5-oil well. Minimum state distance for such an oil well is 330' from a quarter-quarter line. The well is 25' further south than is standard (see attached application). Thus, it is a nonstandard location. The NSL is due to land uses (archaeology, wells, pipelines, power lines, and other infrastructure).

Well Name: Compton 5 P Federal 5 ID: 4840'

Proposed NSL Zone: Red Lake; Glorieta-Yeso

NSL Acreage Dedication: 40 acres (SESE Section 5, T. 18 S., R. 27 E., Eddy County, NM) on BLM lease NMLC-055383A

Location: ~6 air miles southeast of Artesia, NM at 305 FSL & 920 FEL S-18s-27e

Applicant Name: Lime Rock Resources II-A, L. P. **Applicant Phone:** (713) 292-9528

Applicant's Address: 1111 Bagby St., Suite 4600, Houston TX 77002

Submission Information: Application for a nonstandard location will be filed with the NMOCD. If you have an objection, then it must be filed in writing within 20 days from the date the NMOCD receives the application. The NMOCD address is 1220 South St. Francis Dr. Santa Fe, NM 87505. Their phone number is (505) 476-3440.

Please call me if you have any questions.

Sincerely,

Brian Wood

7015 1660 0000 1583 0061

U.S. Postal Service™ **PERMITS WEST**
CERTIFIED MAIL® RECEIPT
Domestic Mail Only

For delivery information, visit our website at www.usps.com

Certified Mail Fee
\$

Extra Services & Fees (check box, add fee as appropriate)
☐ Return Receipt (hardcopy) \$
☐ Return Receipt (electronic) \$
☐ Certified Mail Restricted Delivery \$
☐ Adult Signature Required \$
☐ Adult Signature Restricted Delivery \$

Postage
\$

Total Postage and Fees
\$

Sent To
Chuck Morgan
Street and Apt. No., or PO Box No.
City, State, ZIP+4®
Midland

PECOS NM
AUG 6 2016
87552-9998

EXHIBIT F



August 6, 2016

Monica Morgan
105 Windridge Cir.
Midland TX 79705

As required by New Mexico Oil Conservation Division (NMOCD) Rules, I am notifying you of the following nonstandard location (NSL) for a well. This letter is a notice only. No action is needed unless you have questions or objections.

Lime Rock Resources II-A, L. P. is applying for NSL approval for its Compton 5 P Federal 5 oil well. Minimum state distance for such an oil well is 330' from a quarter-quarter line. The well is 25' further south than is standard (see attached application). Thus, it is a nonstandard location. The NSL is due to land uses (archaeology, wells, pipelines, power lines, and other infrastructure).

Well Name: Compton 5 P Federal 5 ID: 4840'

Proposed NSL Zone: Red Lake; Glorieta-Yeso

NSL Acreage Dedication: 40 acres (SESE Section 5, T. 18 S., R. 27 E., Eddy County, NM) on BLM lease NMLC-055383A

Location: ~6 air miles southeast of Artesia, NM at 305 FSL & 920 FEL S-18s-27e

Applicant Name: Lime Rock Resources II-A, L. P. **Applicant Phone:** (713) 292-9528

Applicant's Address: 1111 Bagby St., Suite 4600, Houston TX 77002

Submission Information: Application for a nonstandard location will be filed with the NMOCD. If you have an objection, then it must be filed in writing within 20 days from the date the NMOCD receives the application. The NMOCD address is 1220 South St. Francis Dr. Santa Fe, NM 87505. Their phone number is (505) 476-3440.

Please call me if you have any questions.

Sincerely,

Brian Wood

9700 6951 0000 0991 5100

U.S. Postal Service™ **PERMITS WEST**
CERTIFIED MAIL® RECEIPT
Domestic Mail Only

For delivery information, visit our website at www.usps.com

Certified Mail Fee
\$

Extra Services & Fees (check box, add fee as appropriate)
☐ Return Receipt (hardcopy) \$
☐ Return Receipt (electronic) \$
☐ Certified Mail Restricted Delivery \$
☐ Adult Signature Required \$
☐ Adult Signature Restricted Delivery \$

Postage
\$

Total Postage and Fees
\$

Sent To
Monica Morgan
Street and Apt. No., or PO Box No.
City, State, ZIP+4®
Midland

PECOS NM
AUG 6 2016
87552-9998

PERMITS WEST, INC.
PROVIDING PERMITS TO LAND USERS
117 Western Loop, Suite 100 • Midland, TX 79704 • (409) 682-4400 • Fax: (409) 682-4401

August 6, 2016

Occidental Permian LP
5 E. Greenway Plaza, #110
Houston TX 77046

As required by New Mexico Oil Conservation Division (NMOCD) Rules, I am notifying you of the following nonstandard location (NSL) for a well. This letter is a notice only. No action is needed unless you have questions or objections.

Lime Rock Resources II-A, L. P. is applying for NSL approval for its Compton S-P Federal 5 oil well. Minimum state distance for such an oil well is 330' from a quarter-quarter line. The well is 25' further south than is standard (see attached application). Thus, it is a nonstandard location. The NSL is due to land uses (archaeology, wells, pipelines, power lines, and other infrastructure).

Well Name: Compton S P Federal 5 ID: 4840'

Proposed NSL Zone: Red Lake; Glorieta-Yeso

NSL Acreage Dedication: 40 acres (SESE Section 5, T. 18 S., R. 27 E., Eddy County, NM) on BLM lease NMLC-055383A

Location: ~6 air miles southeast of Artesia, NM at 305 FSL & 920 FEL 5-18s-27e

Applicant Name: Lime Rock Resources II-A, L. P. Applicant Phone: (713) 292-9528

Applicant's Address: 1111 Bagby St., Suite 4600, Houston TX 77002

Submission Information: Application for a nonstandard location will be filed with the NMOCD. If you have an objection, then it must be filed in writing within 20 days from the date the NMOCD receives the application. The NMOCD address is 1220 South St. Francis Dr. Santa Fe, NM 87505. Their phone number is (505) 476-3440.

Please call me if you have any questions.

Sincerely,

Brian Wood

Brian Wood

PERMITS WEST, INC.
PROVIDING PERMITS TO LAND USERS
117 Western Loop, Suite 100 • Midland, TX 79704 • (409) 682-4400 • Fax: (409) 682-4401

August 6, 2016

John Pool
PO Box 5441
Midland TX 79704

As required by New Mexico Oil Conservation Division (NMOCD) Rules, I am notifying you of the following nonstandard location (NSL) for a well. This letter is a notice only. No action is needed unless you have questions or objections.

Lime Rock Resources II-A, L. P. is applying for NSL approval for its Compton S-P Federal 5 oil well. Minimum state distance for such an oil well is 330' from a quarter-quarter line. The well is 25' further south than is standard (see attached application). Thus, it is a nonstandard location. The NSL is due to land uses (archaeology, wells, pipelines, power lines, and other infrastructure).

Well Name: Compton S P Federal 5 ID: 4840'

Proposed NSL Zone: Red Lake; Glorieta-Yeso

NSL Acreage Dedication: 40 acres (SESE Section 5, T. 18 S., R. 27 E., Eddy County, NM) on BLM lease NMLC-055383A

Location: ~6 air miles southeast of Artesia, NM at 305 FSL & 920 FEL 5-18s-27e

Applicant Name: Lime Rock Resources II-A, L. P. Applicant Phone: (713) 292-9528

Applicant's Address: 1111 Bagby St., Suite 4600, Houston TX 77002

Submission Information: Application for a nonstandard location will be filed with the NMOCD. If you have an objection, then it must be filed in writing within 20 days from the date the NMOCD receives the application. The NMOCD address is 1220 South St. Francis Dr. Santa Fe, NM 87505. Their phone number is (505) 476-3440.

Please call me if you have any questions.

Sincerely,

Brian Wood

Brian Wood

7015 1660 0000 1583 0085

U.S. Postal Service *Lime Rock Resources*
CERTIFIED MAIL RECEIPT
Domestic Mail Only *5 P. Fed 5*

For delivery information, visit our website at www.usps.com

Certified Mail Fee \$

Extra Services & Fees (check box, add fee as appropriate):
☐ Return Receipt (hardcopy)
☐ Return Receipt (electronic)
☐ Certified Mail Restricted Delivery
☐ Adult Signature Required
☐ Restricted Signature Restricted Delivery

Postage \$

Total Postage and Fees \$

Sent To **OCCIDENTAL PERMIAN**
Street and Apt. No., or PO Box No.
City, State, ZIP+4 **HOUSTON**

PECOS NM
AUG - 6 2016
87552-9998

EXHIBIT F

7015 1660 0000 1583 0085

U.S. Postal Service *Lime Rock Resources*
CERTIFIED MAIL RECEIPT
Domestic Mail Only *5 P. Fed 5*

For delivery information, visit our website at www.usps.com

Certified Mail Fee \$

Extra Services & Fees (check box, add fee as appropriate):
☐ Return Receipt (hardcopy)
☐ Return Receipt (electronic)
☐ Certified Mail Restricted Delivery
☐ Adult Signature Required
☐ Restricted Signature Restricted Delivery

Postage \$

Total Postage and Fees \$

Sent To **JOHN POOL**
Street and Apt. No., or PO Box No.
City, State, ZIP+4 **MIDLAND**

PECOS NM
AUG - 6 2016
87552-9998



August 6, 2016

SDX Resources
507 N. Marienfeld
Midland TX 79705

Dear John,

As required by New Mexico Oil Conservation Division (NMOCD) Rules, I am notifying you of the following nonstandard location (NSL) for a well. This letter is a notice only. No action is needed unless you have questions or objections.

Lime Rock Resources II-A, L. P. is applying for NSL approval for its Compton S P Federal 5 oil well. Minimum state distance for such an oil well is 330' from a quarter-quarter line. The well is 25' further south than is standard (see attached application). Thus, it is a nonstandard location. The NSL is due to land uses (archaeology, wells, pipelines, power lines, and other infrastructure).

Well Name: Compton S P Federal 5 ID: 4840'

Proposed NSL Zone: Red Lake; Glorieta-Yeso

NSL Acreage Dedication: 40 acres (SESE Section 5, T. 18 S., R. 27 E., Eddy County, NM) on BLM lease NMLC-055383A

Location: ~6 air miles southeast of Artesia, NM at 305 FSL & 920 FEL 5-18s-27e

Applicant Name: Lime Rock Resources II-A, L. P. **Applicant Phone:** (713) 292-9528

Applicant's Address: 1111 Bagby St., Suite 4600, Houston TX 77002

Submission Information: Application for a nonstandard location will be filed with the NMOCD. If you have an objection, then it must be filed in writing within 20 days from the date the NMOCD receives the application. The NMOCD address is 1220 South St. Francis Dr. Santa Fe, NM 87505. Their phone number is (505) 476-3440.

Please call me if you have any questions.

Sincerely,

Brian Wood

Brian Wood

U.S. Postal Service
CERTIFIED MAIL RECEIPT
Domestic Mail Only

For delivery information, visit our website at www.usps.com

Certified Mail Fee \$

Extra Services & Fees (check box, add fee as appropriate)

☐ Return Receipt (hardcopy)

☐ Return Receipt (electronic)

☐ Certified Mail Restricted Delivery

☐ Adult Signature Required

☐ Adult Signature Restricted Delivery

Postage \$

Total Postage and Fees \$

Sent To **SDX RES.**

Street and Apt. No., or PO Box No.

City, State, ZIP+4[®] **MIDLAND**

PECOS NM
AUG - 6 2016
87552-9998

7010 6857 0000 0997 5704

EXHIBIT F



August 6, 2016

Steve Sell
PO Box 5061
Midland TX 79704

As required by New Mexico Oil Conservation Division (NMOCD) Rules, I am notifying you of the following nonstandard location (NSL) for a well. This letter is a notice only. No action is needed unless you have questions or objections.

Lime Rock Resources II-A, L. P. is applying for NSL approval for its Compton S P Federal 5 oil well. Minimum state distance for such an oil well is 330' from a quarter-quarter line. The well is 25' further south than is standard (see attached application). Thus, it is a nonstandard location. The NSL is due to land uses (archaeology, wells, pipelines, power lines, and other infrastructure).

Well Name: Compton S P Federal 5 ID: 4840'

Proposed NSL Zone: Red Lake; Glorieta-Yeso

NSL Acreage Dedication: 40 acres (SESE Section 5, T. 18 S., R. 27 E., Eddy County, NM) on BLM lease NMLC-055383A

Location: ~6 air miles southeast of Artesia, NM at 305 FSL & 920 FEL 5-18s-27e

Applicant Name: Lime Rock Resources II-A, L. P. **Applicant Phone:** (713) 292-9528

Applicant's Address: 1111 Bagby St., Suite 4600, Houston TX 77002

Submission Information: Application for a nonstandard location will be filed with the NMOCD. If you have an objection, then it must be filed in writing within 20 days from the date the NMOCD receives the application. The NMOCD address is 1220 South St. Francis Dr. Santa Fe, NM 87505. Their phone number is (505) 476-3440.

Please call me if you have any questions.

Sincerely,

Brian Wood

Brian Wood

U.S. Postal Service
CERTIFIED MAIL RECEIPT
Domestic Mail Only

For delivery information, visit our website at www.usps.com

Certified Mail Fee \$

Extra Services & Fees (check box, add fee as appropriate)

☐ Return Receipt (hardcopy)

☐ Return Receipt (electronic)

☐ Certified Mail Restricted Delivery

☐ Adult Signature Required

☐ Adult Signature Restricted Delivery

Postage \$

Total Postage and Fees \$

Sent To **STEVE SELL**

Street and Apt. No., or PO Box No.

City, State, ZIP+4[®] **MIDLAND**

PECOS NM
AUG - 6 2016
87552-9998

7015 1660 0000 0997 5704

PERMITS WEST INC.
PROVIDING PERMITS FOR LAND USERS
1700 South Loop West, Suite 4600, Houston, TX 77002

August 6, 2016

St. Anselm & St. Cyr Exploration
1401 17th St., #1400
Denver CO, 80202

As required by New Mexico Oil Conservation Division (NMOCD) Rules, I am notifying you of the following nonstandard location (NSL) for a well. This letter is a notice only. No action is needed unless you have questions or objections.

Lime Rock Resources II-A, L. P. is applying for NSL approval for its Compton 5 P Federal 5 oil well. Minimum state distance for such an oil well is 330' from a quarter-quarter line. The well is 25' further south than is standard (see attached application). Thus, it is a nonstandard location. The NSL is due to land uses (archaeology, wells, pipelines, power lines, and other infrastructure).

Well Name: Compton 5 P Federal 5 ID: 4840'

Proposed NSL Zone: Red Lake; Glorieta-Yeso

NSL Acreage Dedication: 40 acres (SESE Section 5, T. 18 S., R. 27 E., Eddy County, NM) on BLM lease NMLC-055383A

Location: ~6 air miles southeast of Artesia, NM at 305 FSL & 920 FEL 5-18s-27e

Applicant Name: Lime Rock Resources II-A, L. P. Applicant Phone: (713) 292-9528

Applicant's Address: 1111 Bagby St., Suite 4600, Houston TX 77002

Submission Information: Application for a nonstandard location will be filed with the NMOCD. If you have an objection, then it must be filed in writing within 20 days from the date the NMOCD receives the application. The NMOCD address is 1220 South St. Francis Dr. Santa Fe, NM 87505. Their phone number is (505) 476-3440.

Please call me if you have any questions.

Sincerely,

Brian Wood

Brian Wood

U.S. Postal Service *LINE COMPTON*
CERTIFIED MAIL® RECEIPT
Domestic Mail Only *5 P FEDERAL 5*

For delivery information, visit our website at www.usps.com

Certified Mail Fee \$
Extra Services & Fees (check box, add fee if appropriate)
☐ Return Receipt (hardcopy) \$
☐ Return Receipt (electronic) \$
☐ Certified Mail Restricted Delivery \$
☐ Adult Signature Required \$
☐ Adult Signature Restricted Delivery \$

Postage \$
Total Postage and Fees \$

Sent to *ST. ANSELMO & ST. CYR*
Street and Apt. No., or PO Box No.
City, State ZIP+4® *DENVER*

PECOS NM
AUG 6 2016
87552-9998

EXHIBIT F

PERMITS WEST INC.
PROVIDING PERMITS FOR LAND USERS
1700 South Loop West, Suite 4600, Houston, TX 77002

August 6, 2016

Vanguard Operating
5847 San Felipe St., Suite 3000
Houston TX 77057

As required by New Mexico Oil Conservation Division (NMOCD) Rules, I am notifying you of the following nonstandard location (NSL) for a well. This letter is a notice only. No action is needed unless you have questions or objections.

Lime Rock Resources II-A, L. P. is applying for NSL approval for its Compton 5 P Federal 5 oil well. Minimum state distance for such an oil well is 330' from a quarter-quarter line. The well is 25' further south than is standard (see attached application). Thus, it is a nonstandard location. The NSL is due to land uses (archaeology, wells, pipelines, power lines, and other infrastructure).

Well Name: Compton 5 P Federal 5 ID: 4840'

Proposed NSL Zone: Red Lake; Glorieta-Yeso

NSL Acreage Dedication: 40 acres (SESE Section 5, T. 18 S., R. 27 E., Eddy County, NM) on BLM lease NMLC-055383A

Location: ~6 air miles southeast of Artesia, NM at 305 FSL & 920 FEL 5-18s-27e

Applicant Name: Lime Rock Resources II-A, L. P. Applicant Phone: (713) 292-9528

Applicant's Address: 1111 Bagby St., Suite 4600, Houston TX 77002

Submission Information: Application for a nonstandard location will be filed with the NMOCD. If you have an objection, then it must be filed in writing within 20 days from the date the NMOCD receives the application. The NMOCD address is 1220 South St. Francis Dr. Santa Fe, NM 87505. Their phone number is (505) 476-3440.

Please call me if you have any questions.

Sincerely,

Brian Wood

Brian Wood

U.S. Postal Service *LINE COMPTON*
CERTIFIED MAIL® RECEIPT
Domestic Mail Only *5 P FEDERAL 5*

For delivery information, visit our website at www.usps.com

Certified Mail Fee \$
Extra Services & Fees (check box, add fee if appropriate)
☐ Return Receipt (hardcopy) \$
☐ Return Receipt (electronic) \$
☐ Certified Mail Restricted Delivery \$
☐ Adult Signature Required \$
☐ Adult Signature Restricted Delivery \$

Postage \$
Total Postage and Fees \$

Sent to *VANGUARD OP*
Street and Apt. No., or PO Box No.
City, State, ZIP+4® *HOUSTON*

PECOS NM
AUG 6 2016
87552-9998

PERMITS WEST INC.
PROVIDING PERMITS for LAND USERS
17 Verano Loop, Santa Fe, New Mexico 87508 (505) 466-8120

August 6, 2016

ZPZ Delaware I LLC
2000 Post Oak Blvd., Suite 100
Houston TX 77056

As required by New Mexico Oil Conservation Division (NMOCD) Rules, I am notifying you of the following nonstandard location (NSL) for a well. This letter is a notice only. No action is needed unless you have questions or objections.

Lime Rock Resources II-A, L. P. is applying for NSL approval for its Compton 5 P Federal 5 oil well. Minimum state distance for such an oil well is 330' from a quarter-quarter line. The well is 25' further south than is standard (see attached application). Thus, it is a nonstandard location. The NSL is due to land uses (archaeology, wells, pipelines, power lines, and other infrastructure).

Well Name: Compton 5 P Federal 5 ID: 4840'
Proposed NSL Zone: Red Lake; Glorieta-Yeso
NSL Acreage Dedication: 40 acres (SESE Section 5, T. 18 S., R. 27 E., Eddy County, NM)
on BLM lease NMLC-055383A
Location: ~6 air miles southeast of Artesia, NM at 305 FSL & 920 FEL 5-18s-27e
Applicant Name: Lime Rock Resources II-A, L. P. **Applicant Phone:** (713) 292-9528
Applicant's Address: 1111 Bagby St., Suite 4600, Houston TX 77002

Submission Information: Application for a nonstandard location will be filed with the NMOCD. If you have an objection, then it must be filed in writing within 20 days from the date the NMOCD receives the application. The NMOCD address is 1220 South St. Francis Dr. Santa Fe, NM 87505. Their phone number is (505) 476-3440.

Please call me if you have any questions.

Sincerely,

Brian Wood

Brian Wood

7015 1660 0000 1583 0116

U.S. Postal Service	
CERTIFIED MAIL® RECEIPT	
Domestic Mail Only	
For delivery information, visit our website at www.usps.com	
OFFICIAL USE	
Certified Mail Fee	\$ 3.30
Extra Services & Fees (check box, add fee as appropriate)	
<input checked="" type="checkbox"/> Return Receipt (hardcopy)	\$ 2.70
<input type="checkbox"/> Return Receipt (electronic)	\$
<input type="checkbox"/> Certified Mail Restricted (Signature Required)	\$
<input type="checkbox"/> Adult Signature Required	\$
<input type="checkbox"/> Adult Signature Restricted Delivery	\$
Postage	\$ 4.17
Total Postage and Fees	\$ 6.47
Sent To	ZPZ DEL
Street and Apt. No., or PO Box No.	
City, State, ZIP+4	HOUSTON TX
PS Form 3800, April 2015 PSN 7530-02-000-9047 See Reverse for Instructions	

EXHIBIT F

Lowe, Leonard, EMNRD

From: Lowe, Leonard, EMNRD
Sent: Thursday, September 1, 2016 12:01 PM
To: 'brian@permitswest.com'
Cc: Bayliss, Randolph, EMNRD; Sharp, Karen, EMNRD; McMillan, Michael, EMNRD; Goetze, Phillip, EMNRD; Jones, William V, EMNRD; 'lisa@rwbyram.com'; 'jglover@blm.gov'; 'scaffey@blm.gov'; 'rjsanche@blm.gov'; 'jstovall@blm.gov'
Subject: NSL - 7454 _Compton 5P Federal Well No. 5; 5 18S 27E; Eddy County
Importance: High

Mr. Brian Wood

The following permit has been issued and will soon be available on the Division's web site:
<http://ocdimage.emnrd.state.nm.us/imaging/WellFileCriteria.aspx>

NSL-7454

Lime Rock Resources II-A, L.P.

API: 30-015-43778

WELL: Compton 5P Federal Well No. 5; Sec. 5 18S 27E; Eddy County

Leonard Lowe

Engineering Bureau

Oil Conservation Division

Energy Minerals and Natural Resources Department

1220 South St. Frances

Santa Fe, New Mexico 87004

Office: 505-476-3492

Fax: 505-476-3462

E-mail: leonard.lowe@state.nm.us

Website: <http://www.emnrd.state.nm.us/ocd/>