

NM OIL CONSERVATION

ARTESIA DISTRICT

District I
1625 N. French Dr., Hobbs, NM 88240
District II
811 S. First St., Artesia, NM 88210
District III
1000 Rio Brazos Road, Aztec, NM 87410
District IV
1220 S. St. Francis Dr., Santa Fe, NM 87505

State of New Mexico
Oil and Gas Minerals and Natural Resources
OCT 05 2016

Form C-141
Revised August 8, 2011

Oil Conservation Division
RECEIVED
1220 South St. Francis Dr.
Santa Fe, NM 87505

Submit 1 Copy to appropriate District Office in
accordance with 19.15.29 NMAC.

Release Notification and Corrective Action**OPERATOR**☐ Initial Report ☒ Final Report

Name of Company LINN Energy	Contact EL Gonzales
Address 2130 W. Bender Blvd. Hobbs, NM 88240	Telephone No. 575-738-1739
Facility Name Hudson Fed. #13	Facility Type Producing oil

Surface Owner Federal	Mineral Owner BLM	API No. 30-015-30995
-----------------------	-------------------	----------------------

LOCATION OF RELEASE

Unit Letter D	Section 17	Township 18S	Range 31E	Feet from the 990'	North/South Line North	Feet from the 430'	East/West Line West	County Eddy
------------------	---------------	-----------------	--------------	-----------------------	---------------------------	-----------------------	------------------------	----------------

Latitude ~~32.7094078~~Longitude ~~103.9024048~~

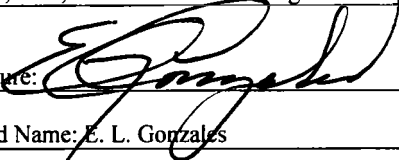


32.83905

NATURE OF RELEASE

-103.89917

Type of Release Produced Water / Oil	Volume of Release 1/3 BBLS	Volume Recovered 0/0 BBLS
Source of Release Transport unauthorized dump	Date and Hour of Occurrence 5/31/15	Date and Hour of Discovery 5/31/15 9:45 am
Was Immediate Notice Given? <input type="checkbox"/> Yes <input type="checkbox"/> No <input type="checkbox"/> Not Required	If YES, To Whom?	
By Whom?	Date and Hour	
Was a Watercourse Reached? <input type="checkbox"/> Yes <input checked="" type="checkbox"/> No	If YES, Volume Impacting the Watercourse.	
If a Watercourse was Impacted, Describe Fully.*		
Describe Cause of Problem and Remedial Action Taken * Poly Line split. Fixed poly line		
Describe Area Affected and Cleanup Action Taken.* 10' x 20' Remediation complete		

I hereby certify that the information given above is true and complete to the best of my knowledge and understand that pursuant to NMOCD rules and regulations all operators are required to report and/or file certain release notifications and perform corrective actions for releases which may endanger public health or the environment. The acceptance of a C-141 report by the NMOCD marked as "Final Report" does not relieve the operator of liability should their operations have failed to adequately investigate and remediate contamination that pose a threat to ground water, surface water, human health or the environment. In addition, NMOCD acceptance of a C-141 report does not relieve the operator of responsibility for compliance with any other federal, state, or local laws and/or regulations.

Signature: 		OIL CONSERVATION DIVISION	
Printed Name: E. L. Gonzales		Approved by Environmental Specialist: 	
Title: Production Supervisor		Approval Date: 10/7/16	Expiration Date: N/A
E-mail Address: ELgonzaless@linnenergy.com		Conditions of Approval: 	Attached <input type="checkbox"/>
Date: 8/31/16 Phone: (575) 738-1739			

* Attach Additional Sheets If Necessary

2RP-3034