

District I  
1625 N. French Dr., Hobbs, NM 88240  
District II  
811 S. First St., Artesia, NM 88210  
District III  
1000 Rio Brazos Road, Aztec, NM 87410  
District IV  
1220 S. St. Francis Dr., Santa Fe, NM 87505

**NM OIL CONSERVATION**  
Department of New Mexico  
Energy Minerals and Natural Resources  
Oil Conservation Division  
1220 South St. Francis Dr.  
Santa Fe, NM 87505

Form C-141  
Revised August 8, 2011

Submit 1 Copy to appropriate District Office in  
accordance with 19.15.29 NMAC.

**Release Notification and Corrective Action**

**OPERATOR**

☐ Initial Report ☒ Final Report

Name of Company LINN Energy	Contact EL Gonzales
Address 2130 W. Bender Blvd. Hobbs, NM 88240	Telephone No. 575-738-1739
Facility Name H E West B #29	Facility Type Injection

Surface Owner BLM	Mineral Owner BLM	API No. <del>30-015-27785</del>
-------------------	-------------------	---------------------------------

**LOCATION OF RELEASE**

30-015-10376

Unit Letter C	Section 9	Township 17S	Range 31E	Feet from the 660'	North/South Line North	Feet from the 1980'	East/West Line West	County Eddy
------------------	--------------	-----------------	--------------	-----------------------	---------------------------	------------------------	------------------------	----------------

Latitude 32.85452 Longitude -103.8761

**NATURE OF RELEASE**

Type of Release Produced Water	Volume of Release 120 BBLS	Volume Recovered 110 BBLS
Source of Release 4" Fiberglass Line	Date and Hour of Occurrence 7/22/13 7:30 am	Date and Hour of Discovery 7/22/13 7:30 am
Was Immediate Notice Given? <input checked="" type="checkbox"/> Yes <input type="checkbox"/> No <input type="checkbox"/> Not Required	If YES, To Whom? Mike Bratcher - NM OCD - Mike Burton- BLM	
By Whom? Rick Rickman	Date and Hour 7/22/13 9:00 am	
Was a Watercourse Reached? <input type="checkbox"/> Yes <input checked="" type="checkbox"/> No	If YES, Volume Impacting the Watercourse.	

If a Watercourse was Impacted, Describe Fully.\*




Describe Cause of Problem and Remedial Action Taken \*

Construction company hit 4" Fiberglass Line. Shut injection line off & built berm around leak

Describe Area Affected and Cleanup Action Taken.\*

Remediation complete

I hereby certify that the information given above is true and complete to the best of my knowledge and understand that pursuant to NMOCD rules and regulations all operators are required to report and/or file certain release notifications and perform corrective actions for releases which may endanger public health or the environment. The acceptance of a C-141 report by the NMOCD marked as "Final Report" does not relieve the operator of liability should their operations have failed to adequately investigate and remediate contamination that pose a threat to ground water, surface water, human health or the environment. In addition, NMOCD acceptance of a C-141 report does not relieve the operator of responsibility for compliance with any other federal, state, or local laws and/or regulations.

Signature: 	<b>OIL CONSERVATION DIVISION</b>	
Printed Name: E. L. Gonzales	Approved by Environmental Specialist: 	
Title: Production Supervisor	Approval Date: 10/14/16	Expiration Date: N/A
E-mail Address: ELgonzaless@linnenergy.com	Conditions of Approval: 	Attached <input type="checkbox"/>
Date: 9/16/16	Phone: (575) 738-1739	

\* Attach Additional Sheets If Necessary

2RP-1749