

DATE IN 10/12/2016	SUSPENSE	ENGINEER M Am	LOGGED IN 10/13/2016	TYPE CTB	APP NO. PMAM1628736181
-----------------------	----------	------------------	-------------------------	-------------	---------------------------

ABOVE THIS LINE FOR DIVISION USE ONLY

## NEW MEXICO OIL CONSERVATION DIVISION

- Engineering Bureau -

1220 South St. Francis Drive, Santa Fe, NM 87505



### ADMINISTRATIVE APPLICATION CHECKLIST

THIS CHECKLIST IS MANDATORY FOR ALL ADMINISTRATIVE APPLICATIONS FOR EXCEPTIONS TO DIVISION RULES AND REGULATIONS WHICH REQUIRE PROCESSING AT THE DIVISION LEVEL IN SANTA FE

#### Application Acronyms:

[NSL-Non-Standard Location] [NSP-Non-Standard Proration Unit] [SD-Simultaneous Dedication]  
 [DHC-Downhole Commingling] [CTB-Lease Commingling] [PLC-Pool/Lease Commingling]  
 [PC-Pool Commingling] [OLS - Off-Lease Storage] [OLM-Off-Lease Measurement]  
 [WFX-Waterflood Expansion] [PMX-Pressure Maintenance Expansion]  
 [SWD-Salt Water Disposal] [IPI-Injection Pressure Increase]  
 [EOR-Qualified Enhanced Oil Recovery Certification] [PPR-Positive Production Response]

#### [1] TYPE OF APPLICATION - Check Those Which Apply for [A]

- [A] Location - Spacing Unit - Simultaneous Dedication  
☐ NSL ☐ NSP ☐ SD

Check One Only for [B] or [C]

- [B] Commingling - Storage - Measurement  
☐ DHC ☒ CTB ☐ PLC ☒ PC ☐ OLS ☐ OLM  
 [C] Injection - Disposal - Pressure Increase - Enhanced Oil Recovery  
☐ WFX ☐ PMX ☐ SWD ☐ IPI ☐ EOR ☐ PPR

- [D] Other: Specify \_\_\_\_\_

#### [2] NOTIFICATION REQUIRED TO: - Check Those Which Apply, or ☐ Does Not Apply

- [A] ☒ Working, Royalty or Overriding Royalty Interest Owners  
 [B] ☐ Offset Operators, Leaseholders or Surface Owner  
 [C] ☐ Application is One Which Requires Published Legal Notice  
 [D] ☐ Notification and/or Concurrent Approval by BLM or SLO  
U.S. Bureau of Land Management - Commissioner of Public Lands, State Land Office  
 [E] ☒ For all of the above, Proof of Notification or Publication is Attached, and/or,  
 [F] ☐ Waivers are Attached

#### [3] SUBMIT ACCURATE AND COMPLETE INFORMATION REQUIRED TO PROCESS THE TYPE OF APPLICATION INDICATED ABOVE.

[4] **CERTIFICATION:** I hereby certify that the information submitted with this application for administrative approval is **accurate** and **complete** to the best of my knowledge. I also understand that **no action** will be taken on this application until the required information and notifications are submitted to the Division.

Note: Statement must be completed by an individual with managerial and/or supervisory capacity.

Hunter Bellavigna

Print or Type Name

*Hunter Bellavigna*

Signature

Production Engineer 10/5/2016

Title

Date

hbellavigna@mewbourne.com  
 e-mail Address

MEWBOURNE OIL COMPANY  
PO BOX 5270  
HOBBS, NM 88240  
575-393-5905 FAX 575-397-6252

RECEIVED  
OCT 12 5 02 PM '16

October 3, 2016

Engineering Bureau  
New Mexico Oil Conservation Division  
1220 S. St. Francis Drive  
Santa Fe, NM 87505

To Whom It May Concern:

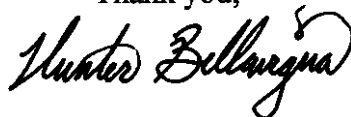
Mewbourne Oil Company is requesting permission to surface commingle production of: Limousine 15 L #1 (API # 30-015-37121), Limousine 15 M #1 (API # 30-015-37301), Limousine 15 ML #1H (API # 30-015-38472), Limousine 15 K #1, Limousine 15 N #1 (API # 30-015-36942), Quick Draw 15 I #1 (API # 30-015-36532), & Quick Draw 15 J #1 (API # 30-015-36531). The production of these wells would be sent to the Limousine 15 L Battery, which already has the proper testing equipment on site. In consolidating the wells, we are able to extend the reserves for all these wells by lowering the expenses of equipment repair and replacement.

Please find enclosed the following for the application to surface commingle production from 7 Fee Leases located in Section 15, T20S, R25E Eddy County, NM.

- Form C107B
- Site diagram of production facility with pictures
- Explanation of testing procedure
- Form C-102 for leases
- Map showing entire section and corresponding leases
- Administrative Application Checklist
- List of all involved parties
- Copy of letter that was sent certified mail to all involved parties informing them of proposed surface commingle.

Mewbourne Oil Company would appreciate this commingle request being processed as soon as possible. If you need further information, please call me at (575) 263-7656.

Thank you,



Hunter Bellavigna  
Production Engineer

District I  
1625 N. French Drive, Hobbs, NM 88240  
District II  
811 S. First St., Artesia, NM 88210  
District III  
1000 Rio Brazos Road, Aztec, NM 87410  
District IV  
1220 S. St Francis Dr, Santa Fe, NM  
87505

State of New Mexico  
Energy, Minerals and Natural Resources Department

Form C-107-B  
Revised August 1, 2011

**OIL CONSERVATION DIVISION**

1220 S. St Francis Drive  
Santa Fe, New Mexico 87505

Submit the original  
application to the Santa Fe  
office with one copy to the  
appropriate District Office.

**APPLICATION FOR SURFACE COMMINGLING (DIVERSE OWNERSHIP)**

OPERATOR NAME: Mewbourne Oil Company

OPERATOR ADDRESS: 701 S Cecil, Hobbs, NM 88240

APPLICATION TYPE:

☐ Pool Commingling ☒ Lease Commingling ☐ Pool and Lease Commingling ☐ Off-Lease Storage and Measurement (Only if not Surface Commingled)

LEASE TYPE: ☒ Fee ☐ State ☐ Federal

Is this an Amendment to existing Order? ☐ Yes ☒ No If "Yes", please include the appropriate Order No. \_\_\_\_\_

Have the Bureau of Land Management (BLM) and State Land office (SLO) been notified in writing of the proposed commingling

☐ Yes ☒ No

**(A) POOL COMMINGLING**

Please attach sheets with the following information

(1) Pool Names and Codes	Gravities / BTU of Non-Commingled Production	Calculated Gravities / BTU of Commingled Production		Calculated Value of Commingled Production	Volumes

(2) Are any wells producing at top allowables? ☐ Yes ☐ No

(3) Has all interest owners been notified by certified mail of the proposed commingling? ☐ Yes ☐ No.

(4) Measurement type: ☐ Metering ☐ Other (Specify)

(5) Will commingling decrease the value of production? ☐ Yes ☐ No If "yes", describe why commingling should be approved

**(B) LEASE COMMINGLING**

Please attach sheets with the following information

(1) Pool Name and Code: N. Seven Rivers; Glorieta-Yeso, Code 97565

(2) Is all production from same source of supply? ☒ Yes ☐ No

(3) Has all interest owners been notified by certified mail of the proposed commingling? ☒ Yes ☐ No

(4) Measurement type: ☐ Metering ☒ Other (Specify)

Test and Rotate method.

**(C) POOL and LEASE COMMINGLING**

Please attach sheets with the following information

(1) Complete Sections A and E.

**(D) OFF-LEASE STORAGE and MEASUREMENT**

Please attached sheets with the following information

(1) Is all production from same source of supply? ☐ Yes ☐ No

(2) Include proof of notice to all interest owners.

**(E) ADDITIONAL INFORMATION (for all application types)**

Please attach sheets with the following information

(1) A schematic diagram of facility, including legal location.

(2) A plat with lease boundaries showing all well and facility locations. Include lease numbers if Federal or State lands are involved.

(3) Lease Names, Lease and Well Numbers, and API Numbers.

I hereby certify that the information above is true and complete to the best of my knowledge and belief.

SIGNATURE: Hunter Bellavigna


TITLE: Production Engineer

DATE: 10/5/2016

TYPE OR PRINT NAME Hunter Bellavigna

TELEPHONE NO.: 575-263-7656

E-MAIL ADDRESS: hbellavigna@mewbourne.com



Picture #1





Picture #2

## Limousine 15 L Battery Surface Commingle

Commingle procedure for the Limousine 15 L Battery:

Mewbourne Oil Company is requesting approval for a Surface Commingle.

<u>Well Name</u>	<u>Location</u>	<u>API#</u>	<u>Pool</u>	<u>Oil Gravity</u>	<u>Calculated Commingled Oil Gravity</u>	<u>BTU</u>	<u>Calculated Commingled BTU</u>	<u>Volumes</u>
Limousine 15 L #1	1650' FSL & 990' FWL; S15, T20S, R25E	30-015-37121	N. Seven Rivers; Glorieta-Yeso Code 97565	36	35	1315	1355	5 MCF
Limousine 15 ML #1H	245' FNL & 370' FWL; S22, T20S, R25E	30-015-38472	N. Seven Rivers; Glorieta-Yeso Code 97565	35		1364		2 MCF
Limousine 15 K #1	2210' FSL & 1650' FWL; S15, T20S, R25E	30-015-36941	N. Seven Rivers; Glorieta-Yeso Code 97565	34		1381		8 MCF
Limousine 15 M #1	900' FSL & 600' FWL; S15, T20S, R25E	30-015-37301	N. Seven Rivers; Cemetery Yeso Code 11795	36		1352		10 MCF
Limousine 15 N #1	990' FSL & 1650' FWL; S15, T20S, R25E	30-015-36942	N. Seven Rivers; Glorieta-Yeso Code 97565	33		1346		4 MCF
Quick Draw 15 I #1	1650' FSL & 330' FEL; S15, T20S, R25E	30-015-36532	N. Seven Rivers; Glorieta-Yeso Code 97565	33		1368		1 MCF
Quick Draw 15 J #1	1650' FSL & 1650' FEL; S15, T20S, R25E	30-015-36531	N. Seven Rivers; Cemetery Yeso Code 11795	34	35	1373		1 MCF

### Oil & Gas metering:

Oil, gas, and water volumes from each well producing to this battery will be determined by using meter equipment on each separator (all wells measured separately daily). Production will be allocated on a daily basis based on each well's meter volumes for oil, water, & gas.

The commingling of production is in the interest of conservation and waste and will result in the most effective economic means of producing the reserves in place from the affected wells and will not result in reduced royalty or improper measurement of production.

Signed:



Printed Name: Hunter Bellavigna

Title: Production Engineer

Date: 10/5/2016

**MEWBOURNE OIL COMPANY**

500 West Texas, Suite 1020

Midland, Texas 79701

Phone (432) 682-3715

Fax (432) 685-4170

November 1, 2016

Via Email

New Mexico Oil Conservation Division

1220 S. St. Francis Drive

Santa Fe, New Mexico 87505

Attn: Mr. Mike McMillan

Re: Application for Surface Commingling  
Section 15, T20S, R25E  
Eddy County, New Mexico

Dear Mr. McMillan:

Pursuant to our conversation and regarding our surface commingling application covering portions of Section 15, T20S, R25E, Eddy County, New Mexico, the following wells have common ownership:

Limousine 15 K No. 1

Limousine 15 L No. 1

Limousine 15 M No. 1

Limousine 15 ML No. 1H

The following wells have different ownership from one another and from the group above:

Limousine 15 N No. 1

Quick Draw 15 I No. 1

Quick Draw 15 J No. 1

Should you have any questions regarding the above, please email me at [cmitchell@mewbourne.com](mailto:cmitchell@mewbourne.com) or call me at (432) 682-3715.

Sincerely,

**MEWBOURNE OIL COMPANY**

*Corey Mitchell*

Corey Mitchell

Landman

**District I**

1625 N. French Dr., Hobbs, NM 88240  
Phone:(505) 393-6161 Fax:(505) 393-0720

**District II**

1301 W. Grand Ave., Artesia, NM 88210  
Phone:(505) 748-1283 Fax:(505) 748-9720

**District III**

1000 Rio Brazos Rd., Aztec, NM 87410  
Phone:(505) 334-6178 Fax:(505) 334-6170

**District IV**

1220 S. St Francis Dr., Santa Fe, NM 87505  
Phone:(505) 476-3470 Fax:(505) 476-3462

**State of New Mexico**  
**Energy, Minerals and Natural Resources**

Form C-102  
Permit 90323

**Oil Conservation Division**  
**1220 S. St Francis Dr.**  
**Santa Fe, NM 87505**

**WELL LOCATION AND ACREAGE DEDICATION PLAT**

1. API Number 30-015-36941	2. Pool Code 97565	3. Pool Name N. SEVEN RIVERS; GLORIETA-YESO
4. Property Code 37597	5. Property Name LIMOUSINE 15 K	6. Well No. 001
7. GRID No. 14744	8. Operator Name MEWBOURNE OIL CO	9. Elevation 3423


**10. Surface Location**

UL - Lot K	Section 15	Township 20S	Range 25E	Lot Idn	Feet From 2210	N/S Line S	Feet From 1650	E/W Line W	County EDDY
---------------	---------------	-----------------	--------------	---------	-------------------	---------------	-------------------	---------------	----------------

**11. Bottom Hole Location If Different From Surface**

UL - Lot	Section	Township	Range	Lot Idn	Feet From	N/S Line	Feet From	E/W Line	County
12. Dedicated Acres 40.00	13. Joint or Infill	14. Consolidation Code	15. Order No.						

**NO ALLOWABLE WILL BE ASSIGNED TO THIS COMPLETION UNTIL ALL INTERESTS HAVE BEEN CONSOLIDATED OR A NON-STANDARD UNIT HAS BEEN APPROVED BY THE DIVISION**

**OPERATOR CERTIFICATION**

*I hereby certify that the information contained herein is true and complete to the best of my knowledge and belief, and that this organization either owns a working interest or unleased mineral interest in the land including the proposed bottom hole location(s) or has a right to drill this well at this location pursuant to a contract with an owner of such a mineral or working interest, or to a voluntary pooling agreement or a compulsory pooling order heretofore entered by the division.*

E-Signed By: Monty Whetstone  
Title: Vice President Operations  
Date: 2/18/2009

**SURVEYOR CERTIFICATION**

*I hereby certify that the well location shown on this plat was plotted from field notes of actual surveys made by me or under my supervision, and that the same is true and correct to the best of my belief.*

Surveyed By: Gary Jones  
Date of Survey: 2/9/2009  
Certificate Number: 7977



State of New Mexico  
Energy, Minerals and Natural Resources

Oil Conservation Division  
1220 S. St Francis Dr.  
Santa Fe, NM 87505

APPLICATION FOR PERMIT TO DRILL, RE-ENTER, DEEPEN, PLUGBACK, OR ADD A ZONE

1. Operator Name and Address MEWBOURNE OIL CO PO BOX 5270 HOBBS, NM 88241		2. OGRID Number 14744
		3. API Number 30-015-36941
4. Property Code 37597	5. Property Name LIMOUSINE 15 K	6. Well No. 001

7. Surface Location

UL - Lot	Section	Township	Range	Lot Idn	Feet From	N/S Line	Feet From	E/W Line	County
K	15	20S	25E	K	2210	S	1650	W	EDDY

8. Pool Information

N. SEVEN RIVERS; GLORIETA-YESO	97565
--------------------------------	-------

Additional Well Information

9. Work Type New Well	10. Well Type OIL	11. Cable/Rotary	12. Lease Type Private	13. Ground Level Elevation 3423
14. Multiple N	15. Proposed Depth 3500	16. Formation Yeso Formation	17. Contractor	18. Spud Date 4/15/2009
Depth to Ground water		Distance from nearest fresh water well		Distance to nearest surface water
P.L. Liner: Synthetic <input type="checkbox"/> mils thick Clay <input type="checkbox"/> Pit Volume: bbls Drilling Method: Closed Loop System <input type="checkbox"/> Fresh Water <input checked="" type="checkbox"/> Brine <input type="checkbox"/> Diesel/Oil-based <input type="checkbox"/> Gas/Air <input type="checkbox"/>				

19. Proposed Casing and Cement Program

Type	Hole Size	Casing Type	Casing Weight/ft	Setting Depth	Sacks of Cement	Estimated TOC
Surf	11	8.625	32	800	200	0
Prod	7.875	4.5	11.6	3500	600	0

Casing/Cement Program: Additional Comments

MOC proposes to drill & test the Yeso. Will have on location & working all H2S safety equipment before Queen formation. If commercial, production casing will be run & cemented. Will perforate & stimulate as needed for production.

Proposed Blowout Prevention Program

Type	Working Pressure	Test Pressure	Manufacturer
Annular	2000	4000	Schaffer

I hereby certify that the information given above is true and complete to the best of my knowledge and belief.

I further certify that the drilling pit will be constructed according to NMOC guidelines ☐, a general permit ☐, or an (attached) alternative OCD-approved plan ☐.

Printed Name: Electronically filed by Monty Whetstone

Title: Vice President Operations

Email Address: prodmgr@mewbourne.com

Date: 2/18/2009

Phone: 903-561-2900

OIL CONSERVATION DIVISION

Approved By: Jacqueta Reeves

Title: District Geologist

Approved Date: 2/18/2009

Expiration Date: 2/18/2011

## Permit Comments

Operator: MEWBOURNE OIL CO , 14744

Well: LIMOUSINE 15 K #001

API: 30-015-36941

Created By	Comment	Comment Date
NMYOUNG	Mud Program: 0-800' FW spud mud. 800'-3500' FW sweeps	2/18/2009
NMYOUNG	C-144 CLEZ was mailed 02/13/09	2/18/2009

**District I**

1625 N. French Dr., Hobbs, NM 88240  
Phone:(505) 393-6161 Fax:(505) 393-9720

**District II**

1301 W. Grand Ave., Artesia, NM 88210  
Phone:(505) 748-1283 Fax:(505) 748-9720

**District III**

1000 Rio Brazos Rd., Aztec, NM 87410  
Phone:(505) 334-6178 Fax:(505) 334-6170

**District IV**

1220 S. St Francis Dr., Santa Fe, NM 87505  
Phone:(505) 476-3470 Fax:(505) 476-3462

**State of New Mexico**  
**Energy, Minerals and Natural Resources**

Form C-102  
Permit 97373

**Oil Conservation Division**  
**1220 S. St Francis Dr.**  
**Santa Fe, NM 87505**

**WELL LOCATION AND ACREAGE DEDICATION PLAT**

1. API Number 30-015-37121	2. Pool Code 97565	3. Pool Name N. SEVEN RIVERS; GLORIETA-YESO
4. Property Code 37715	5. Property Name LIMOUSINE 15 L	6. Well No. 001
7. OGRID No. 14744	8. Operator Name MEWBOURNE OIL CO	9. Elevation 3441


**10. Surface Location**

UL - Lot L	Section 15	Township 20S	Range 25E	Lot Idn	Feet From 1650	N/S Line S	Feet From 990	E/W Line W	County EDDY
---------------	---------------	-----------------	--------------	---------	-------------------	---------------	------------------	---------------	----------------

**11. Bottom Hole Location If Different From Surface**

UL - Lot	Section	Township	Range	Lot Idn	Feet From	N/S Line	Feet From	E/W Line	County
12. Dedicated Acres 4000.00	13. Joint or Infill	14. Consolidation Code	15. Order No.						

**NO ALLOWABLE WILL BE ASSIGNED TO THIS COMPLETION UNTIL ALL INTERESTS HAVE BEEN CONSOLIDATED OR A NON-STANDARD UNIT HAS BEEN APPROVED BY THE DIVISION**

**OPERATOR CERTIFICATION**

*I hereby certify that the information contained herein is true and complete to the best of my knowledge and belief, and that this organization either owns a working interest or unleased mineral interest in the land including the proposed bottom hole location(s) or has a right to drill this well at this location pursuant to a contract with an owner of such a mineral or working interest, or to a voluntary pooling agreement or a compulsory pooling order heretofore entered by the division.*

E-Signed By: Monty Whetstone  
Title: Vice President Operations  
Date: 6/15/2009

**SURVEYOR CERTIFICATION**

*I hereby certify that the well location shown on this plat was plotted from field notes of actual surveys made by me or under my supervision, and that the same is true and correct to the best of my belief.*

Surveyed By: Gary Jones  
Date of Survey: 6/4/2009  
Certificate Number: 7977

State of New Mexico  
Energy, Minerals and Natural Resources

Oil Conservation Division  
1220 S. St Francis Dr.  
Santa Fe, NM 87505

APPLICATION FOR PERMIT TO DRILL, RE-ENTER, DEEPEN, PLUGBACK, OR ADD A ZONE

1. Operator Name and Address NEUBOURNE OIL CO PO BOX 5270 HOBBS, NM 88241		2. OGRID Number 14744
		3. API Number 30-015-37121
4. Property Code 37715	5. Property Name LEMOUSINE 15 L	6. Well No. 001

7. Surface Location

UL - Lot	Section	Township	Range	Lot Idn	Feet From	N S Line	Feet From	E W Line	County
L	15	20S	25E	L	1650	S	990	W	EDDY

8. Pool Information

N. SEVEN RIVERS, GLORIETA-YESO	97563
--------------------------------	-------

Additional Well Information

9. Well Type New Well	10. Well Type OIL	11. Cable Roam 	12. Lease Type Private	13. Ground Level Elevation 3441
14. Multiple N	15. Proposed Depth 3200	16. Formation Yeso Formation	17. Contractor 	18. Spud Date 7/15/2009
Depth to Ground water		Distance from nearest fresh water well		Distance to nearest surface water
Pit: Linear: Synthetic <input type="checkbox"/> mils thick Clay <input type="checkbox"/> Pit Volume: bbls Drilling Method: Closed Loop System <input type="checkbox"/> Fresh Water <input checked="" type="checkbox"/> Brine <input type="checkbox"/> Diesel Oil-based <input type="checkbox"/> Gas Air <input type="checkbox"/>				

19. Proposed Casing and Cement Program

Type	Hole Size	Casing Type	Casing Weight ft	Setting Depth	Sacks of Cement	Estimated TOC
Surf	11	8.625	32	800	200	0
Prod	7.875	4.5	11.6	3200	600	0

Casing/Cement Program: Additional Comments

MOC proposes to drill & test the Yeso. Will have on location & working all H2S safety equipment before Queen formation. If commercial, production casing will be run & cemented. Will perforate & stimulate as needed for production.

Proposed Blowout Prevention Program

Type	Working Pressure	Test Pressure	Manufacturer
Annular	2000	4000	Schaffer

I hereby certify that the information given above is true and complete to the best of my knowledge and belief.

I further certify that the drilling pit will be constructed according to NMOC guidelines ☐ a general permit ☐ or an (attached) alternative OCD-approved plan ☐.

Printed Name: Electronically filed by Monty Whetstone

Title: Vice President Operations

Email Address: prodmgr@mewbourne.com

Date: 6/15/2009

Phone: 903-561-2900

OIL CONSERVATION DIVISION

Approved By: Jacqueta Reeves

Title: District Geologist

Approved Date: 6/17/2009

Expiration Date: 6/17/2011

## Permit Comments

Operator: MEWBOURNE OIL CO , 14744

Well: LIMOUSINE 15 L #001

API: 30-015-37121

Created By	Comment	Comment Date
NMYOUNG	Mud Program: 0-3200' w/FW Gel & LCM sweeps. Soda Ash for pH control.	6/15/2009



DISTRICT I  
1625 N. French Dr., Hobbs, NM 88240  
DISTRICT II  
1301 W. Grand Avenue, Artesia, NM 88210  
DISTRICT III  
1000 Rio Brazos Rd., Aztec, NM 87410  
DISTRICT IV  
1220 E. St. Francis Dr., Santa Fe, NM 87505

State of New Mexico  
Energy, Minerals and Natural Resources Department

Form C-102  
Revised October 12, 2005

Submit to Appropriate District Office  
State Lease - 4 Copies  
Fee Lease - 3 Copies

OIL CONSERVATION DIVISION  
1220 South St. Francis Dr.  
Santa Fe, New Mexico 87505

WELL LOCATION AND ACREAGE DEDICATION PLAT

☐ AMENDED REPORT

API Number 30-015-37301	Pool Code 97565	Pool Name N. Seven Rivers Glacieta; Yeso
Property Code 37852	Property Name LIMOUSINE "15" M FEE	Well Number 1
OGRID No. 14744	Operator Name MEWBOURNE OIL COMPANY	Elevation 3438'

Surface Location

UL or lot No. M	Section 15	Township 20 S	Range 25 E	Lot Idn	Feet from the 900	North/South line SOUTH	Feet from the 600	East/West line WEST	County EDDY
--------------------	---------------	------------------	---------------	---------	----------------------	---------------------------	----------------------	------------------------	----------------

Bottom Hole Location If Different From Surface

UL or lot No.	Section	Township	Range	Lot Idn	Feet from the	North/South line	Feet from the	East/West line	County
Dedicated Acres 40	Joint or Infill	Consolidation Code	Order No.						

NO ALLOWABLE WILL BE ASSIGNED TO THIS COMPLETION UNTIL ALL INTERESTS HAVE BEEN CONSOLIDATED  
OR A NON-STANDARD UNIT HAS BEEN APPROVED BY THE DIVISION

<p><b>SURFACE LOCATION</b> Lat - N 32°34'06.59" Long - W 104°28'43.42" NMSPCE- N 570561.747 E 453208.586 (NAD-27)</p> <p>600'</p> <p>900'</p>	<p><b>OPERATOR CERTIFICATION</b></p> <p>I hereby certify that the information contained herein is true and complete to the best of my knowledge and belief, and that this organization either owns a working interest or unleased mineral interest in the land including the proposed bottom hole location pursuant to a contract with an owner of such a mineral or working interest, or to a voluntary pooling agreement or a compulsory pooling order heretofore entered by the division.</p> <p>Signature: Jackie Lathan Date: 10/21/09</p> <p>Printed Name: Jackie Lathan</p> <p><b>SURVEYOR CERTIFICATION</b></p> <p>I hereby certify that the well location shown on this plat was plotted from field notes of actual surveys made by me or under my supervision, and that the same is true and correct to the best of my belief.</p> <p>SEPTEMBER 2009</p> <p>Date Surveyed: SEP 2009</p> <p>Signature: Gary L. Jones of Professional Surveyor 7977</p> <p>Certificate No. Gary L. Jones 7977</p> <p>BASIN SURVEYS</p>
---	--

Submit 1 Copy To Appropriate District Office

District I - (575) 393-6161  
1625 N. French Dr., Hobbs, NM 88240  
District II - (575) 748-1283  
811 S. First St., Artesia, NM 88210  
District III - (505) 334-6178  
1000 Rio Brazos Rd., Aztec, NM 87410  
District IV - (505) 476-3460  
1220 S. St. Francis Dr., Santa Fe, NM 87505

State of New Mexico  
Energy, Minerals and Natural Resources

OIL CONSERVATION DIVISION  
1220 South St. Francis Dr.  
Santa Fe, NM 87505

Form C-103  
Revised August 1, 2011

<b>SUNDRY NOTICES AND REPORTS ON WELLS</b> (DO NOT USE THIS FORM FOR PROPOSALS TO DRILL OR TO DEEPEN OR PLUG BACK TO A DIFFERENT RESERVOIR. USE "APPLICATION FOR PERMIT" (FORM C-101) FOR SUCH PROPOSALS.)		WELL API NO. 30-015-37301
1. Type of Well: Oil Well <input checked="" type="checkbox"/> Gas Well <input type="checkbox"/> Other <input type="checkbox"/>		5. Indicate Type of Lease STATE <input type="checkbox"/> FEE <input checked="" type="checkbox"/>
2. Name of Operator Mewbourne Oil Company		6. State Oil & Gas Lease No.
3. Address of Operator PO Box 5270 Hobbs, NM 88240		7. Lease Name or Unit Agreement Name Limousine 15 M
4. Well Location Unit Letter <u>M</u> : <u>900'</u> feet from the <u>S</u> line and <u>600'</u> feet from the <u>W</u> line Section <u>15</u> Township <u>20S</u> Range <u>25E</u> NMPM <u>Eddy</u> County		8. Well Number 1
11. Elevation (Show whether DR, RKB, RT, GR, etc.) 3438' GL		9. OGRID Number 14744
		10. Pool name or Wildcat Cemetery Yeso 11795

12. Check Appropriate Box to Indicate Nature of Notice, Report or Other Data

NOTICE OF INTENTION TO:

PERFORM REMEDIAL WORK ☐ PLUG AND ABANDON ☐  
TEMPORARILY ABANDON ☐ CHANGE PLANS ☐  
PULL OR ALTER CASING ☐ MULTIPLE COMPL ☐  
DOWNHOLE COMMINGLE ☐

OTHER: ☐

SUBSEQUENT REPORT OF:

REMEDIAL WORK ☐ ALTERING CASING ☐  
COMMENCE DRILLING OPNS. ☐ P AND A ☐  
CASING/CEMENT JOB ☐

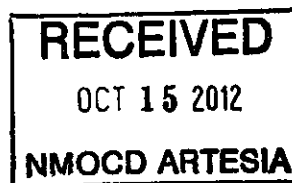
OTHER: ☒  
Pool Change

13. Describe proposed or completed operations. (Clearly state all pertinent details; and give pertinent dates, including estimated date of starting any proposed work). SEE RULE 19.15.7.14 NMAC. For Multiple Completions: Attach wellbore diagram of proposed completion or recompletion.

As per NMOCD order R-13350 effective 1/18/2011, well has been redesignated to pool 97565 North Seven Rivers; Glorieta-Yeso.

Spud Date:

Rig Release Date:



I hereby certify that the information above is true and complete to the best of my knowledge and belief.

SIGNATURE Jackie Lathan TITLE Hobbs Regulatory DATE 09/27/2012

Type or print name Jackie Lathan E-mail address: jlathan@mewbourne.com PHONE: 575-393-5905  
For State Use Only

APPROVED BY: R Wade TITLE Dist R Supervisor DATE 10/30/12  
Conditions of Approval (if any):

## DISTRICT I

1625 N. French Dr., Hobbs, NM 88240

## DISTRICT II

1301 W. Grand Avenue, Artesia, NM 88210

## DISTRICT III

1000 Rio Brazos Rd., Artec, NM 87410

## DISTRICT IV

1220 S. St. Francis Dr., Santa Fe, NM 87505

State of New Mexico  
Energy, Minerals and Natural Resources Department

## OIL CONSERVATION DIVISION

1220 South St. Francis Dr.  
Santa Fe, New Mexico 87505

Form C-102

Revised July 16, 2010

Submit one copy to appropriate  
District Office

## WELL LOCATION AND ACREAGE DEDICATION PLAT

☐ AMENDED REPORT

API Number <b>30-015-38472</b>	Pool Code <b>97565</b>	Pool Name <b>N Seven Rivers Glorieta Yeso</b>
Property Code <b>38498</b>	Property Name <b>LIMOUSINE "15" ML</b>	Well Number <b>1H</b>
GRID No. <b>14744</b>	Operator Name <b>MEWBOURNE OIL COMPANY</b>	Elevation <b>3450'</b>

## Surface Location

UL or lot No.	Section	Township	Range	Lot Idn	Feet from the	North/South line	Feet from the	East/West line	County
D	22	20 S	25 E		245	NORTH	370	WEST	EDDY

## Bottom Hole Location If Different From Surface

UL or lot No.	Section	Township	Range	Lot Idn	Feet from the	North/South line	Feet from the	East/West line	County
L	15	20 S	25 E		2309	SOUTH	354	WEST	EDDY
Dedicated Acres <b>80</b>		Joint or Infill	Consolidation Code		Order No.				

NO ALLOWABLE WILL BE ASSIGNED TO THIS COMPLETION UNTIL ALL INTERESTS HAVE BEEN CONSOLIDATED  
OR A NON-STANDARD UNIT HAS BEEN APPROVED BY THE DIVISION

<p>Project Area <b>SECTION 15</b></p> <p>Producing Area</p> <p>End of Well Bore 350'</p> <p>Well Path</p> <p>End of 74' Csg</p> <p>370'</p> <p>245'</p> <p><b>SURFACE LOCATION</b> Lot - N 32°33'55.26" Long - W 104°28'46.01" NMSPC - N 569416.720 E 454985.218 (NAD-27)</p> <p><b>SECTION 22</b></p>	<p><b>RECEIVED</b> AUG 18 2011 NMOCD ARTESIA</p>	<p><b>OPERATOR CERTIFICATION</b></p> <p>I hereby certify that the information contained herein is true and complete to the best of my knowledge and belief, and that this organization either owns a working interest or unleased mineral interest in the land including the proposed bottom hole location or has a right to drill this well at this location pursuant to a contract with an owner of such a mineral or working interest, or is a voluntary pooling agreement or a compulsory pooling order heretofore entered by the division.</p> <p>Signature <i>N.M. Young</i> Date <b>8/11/11</b></p> <p>Printed Name <b>N.M. Young</b></p> <p>Email Address</p>
	<p><b>SURVEYOR CERTIFICATION</b></p> <p>I hereby certify that the well location shown on this plat was plotted from field notes of actual surveys made by me or under my supervision, and that the same is true and correct to the best of my belief</p> <p>SEPTEMBER 28 2010</p> <p>Date Surveyed</p> <p>Signature <i>[Signature]</i> of Professional Surveyor</p> <p>Certificate No. <b>Gary L. Jones 7977</b></p> <p><b>7977</b></p> <p><b>7977</b></p>	
	<p><b>Basin Surveys</b> 23415</p>	
	<p><b>Basin Surveys</b> 23415</p>	

**District I**

1625 N. French Dr., Hobbs, NM 88240  
Phone:(505) 393-6161 Fax:(505) 393-0720

**District II**

1301 W. Grand Ave., Artesia, NM 88210  
Phone:(505) 748-1283 Fax:(505) 748-9720

**District III**

1000 Rio Brazos Rd., Aztec, NM 87410  
Phone:(505) 334-6178 Fax:(505) 334-6170

**District IV**

1220 S. St Francis Dr., Santa Fe, NM 87505  
Phone:(505) 476-3470 Fax:(505) 476-3462

**State of New Mexico**  
**Energy, Minerals and Natural Resources**

Form C-102  
Permit 90337

**Oil Conservation Division**  
**1220 S. St Francis Dr.**  
**Santa Fe, NM 87505**

**WELL LOCATION AND ACREAGE DEDICATION PLAT**

1. API Number 30-015-36942	2. Pool Code 97565	3. Pool Name N. SEVEN RIVERS; GLORIETA-YESO
4. Property Code 37596	5. Property Name LIMOUSINE 15 N	6. Well No. 001
7. OGRID No. 14744	8. Operator Name MEWBOURNE OIL CO	9. Elevation 3434


**10. Surface Location**

UL - Lot N	Section 15	Township 20S	Range 25E	Lot Idn	Feet From 990	N/S Line S	Feet From 1650	E/W Line W	County EDDY
---------------	---------------	-----------------	--------------	---------	------------------	---------------	-------------------	---------------	----------------

**11. Bottom Hole Location If Different From Surface**

UL - Lot	Section	Township	Range	Lot Idn	Feet From	N/S Line	Feet From	E/W Line	County
12. Dedicated Acres 40.00	13. Joint or Infill	14. Consolidation Code	15. Order No.						

**NO ALLOWABLE WILL BE ASSIGNED TO THIS COMPLETION UNTIL ALL INTERESTS HAVE BEEN CONSOLIDATED OR A NON-STANDARD UNIT HAS BEEN APPROVED BY THE DIVISION**

**OPERATOR CERTIFICATION**

*I hereby certify that the information contained herein is true and complete to the best of my knowledge and belief, and that this organization either owns a working interest or unleased mineral interest in the land including the proposed bottom hole location(s) or has a right to drill this well at this location pursuant to a contract with an owner of such a mineral or working interest, or to a voluntary pooling agreement or a compulsory pooling order heretofore entered by the division.*

E-Signed By: Monty Whetstone

Title: Vice President Operations

Date: 2/18/2009

**SURVEYOR CERTIFICATION**

*I hereby certify that the well location shown on this plat was plotted from field notes of actual surveys made by me or under my supervision, and that the same is true and correct to the best of my belief.*

Surveyed By: Gary Jones

Date of Survey: 2/9/2009

Certificate Number: 7977

State of New Mexico  
Energy, Minerals and Natural Resources  
Oil Conservation Division  
1220 S. St Francis Dr.  
Santa Fe, NM 87505

APPLICATION FOR PERMIT TO DRILL, RE-ENTER, DEEPEN, PLUGBACK, OR ADD A ZONE

1. Operator Name and Address MEWBOURNE OIL CO PO BOX 5270 HOBBS, NM 88241		2. OGRID Number 14744
		3. API Number 30-015-36942
4. Property Code 37596	5. Property Name LIMOUSINE 15 N	6. Well No. 001

7. Surface Location

UL - Lot	Section	Township	Range	Lot 1/4	Feet From	N/S Line	Feet From	E/W Line	County
N	15	20S	25E	N	990	S	1650	W	EDDY

8. Pool Information

N. SEVEN RIVERS; GLORIETA-YESO	97565
--------------------------------	-------

Additional Well Information

9. Work Type New Well	10. Well Type OIL	11. Cable/Rotary	12. Lease Type Private	13. Ground Level Elevation 3434
14. Multiple N	15. Proposed Depth 3500	16. Formation Yeso Formation	17. Contractor	18. Spud Date 4/15/2009
Depth to Ground water		Distance from nearest fresh water well		Distance to nearest surface water
Pit: Liner: Synthetic <input type="checkbox"/> mils thick Clay <input type="checkbox"/> Pit Volume: bbls Drilling Method: Closed Loop System <input type="checkbox"/> Fresh Water <input checked="" type="checkbox"/> Brine <input type="checkbox"/> Diesel/Oil-based <input type="checkbox"/> Gas/Air <input type="checkbox"/>				

19. Proposed Casing and Cement Program

Type	Hole Size	Casing Type	Casing Weight/ft	Setting Depth	Sacks of Cement	Estimated TOC
Surf	11	8.625	32	800	200	0
Prod	7.875	4.5	11.6	3500	600	0

Casing/Cement Program: Additional Comments

MOC proposes to drill & test the Yeso. Will have on location & working all H2S safety equipment before Queen formation. If commercial, production casing will be run & cemented. Will perforate & stimulate as needed for production.

Proposed Blowout Prevention Program

Type	Working Pressure	Test Pressure	Manufacturer
Annular	2000	4000	Schaffer

I hereby certify that the information given above is true and complete to the best of my knowledge and belief.

I further certify that the drilling pit will be constructed according to NMOC D guidelines ☐ a general permit ☐ or an (attached) alternative OCB-approved plan ☐.

OIL CONSERVATION DIVISION

Printed Name: Electronically filed by Monty Whetstone

Title: Vice President Operations

Email Address: prodmgr@mewbourne.com

Date: 2/18/2009

Phone: 903-561-2900

Approved By: Jacqueta Reeves

Title: District Geologist

Approved Date: 2/18/2009

Expiration Date: 2/18/2011



## Permit Comments

Operator: MEWBOURNE OIL CO , 14744

Well: LIMOUSINE 15 N #001

API: 30-015-36942

Created By	Comment	Comment Date
NMYOUNG	C-144 CLEZ was mailed 02/13/09	2/18/2009
NMYOUNG	Mud Program: 0-800' FW spud mud. 800'-3500' FW sweeps	2/18/2009

District I  
1625 N. French Dr., Hobbs, NM 88240  
Phone:(505) 393-6161 Fax:(505) 393-0720

District II  
1301 W. Grand Ave., Artesia, NM 88210  
Phone:(505) 748-1283 Fax:(505) 748-9720

District III  
1000 Rio Brazos Rd., Aztec, NM 87410  
Phone:(505) 334-6178 Fax:(505) 334-6170

District IV  
1220 S. St Francis Dr., Santa Fe, NM 87505  
Phone:(505) 476-3470 Fax:(505) 476-3462

**State of New Mexico**  
**Energy, Minerals and Natural Resources**

Form C-102  
Permit 80750

**Oil Conservation Division**  
**1220 S. St Francis Dr.**  
**Santa Fe, NM 87505**

**WELL LOCATION AND ACREAGE DEDICATION PLAT**

1. API Number 30-015-36532	2. Pool Code 97565	3. Pool Name N. SEVEN RIVERS; GLORIETA-YESO
4. Property Code 37325	5. Property Name QUICK DRAW 15 I	6. Well No. 001
7. OGRID No. 14744	8. Operator Name MEWBOURNE OIL CO	9. Elevation 3420


**10. Surface Location**

UL - Lot I	Section 15	Township 20S	Range 25E	Lot Idn	Feet From 1650	N/S Line S	Feet From 330	E/W Line E	County EDDY
---------------	---------------	-----------------	--------------	---------	-------------------	---------------	------------------	---------------	----------------

**11. Bottom Hole Location If Different From Surface**

UL - Lot	Section	Township	Range	Lot Idn	Feet From	N/S Line	Feet From	E/W Line	County
12. Dedicated Acres 40.00	13. Joint or Infill	14. Consolidation Code	15. Order No.						

**NO ALLOWABLE WILL BE ASSIGNED TO THIS COMPLETION UNTIL ALL INTERESTS HAVE BEEN CONSOLIDATED OR A NON-STANDARD UNIT HAS BEEN APPROVED BY THE DIVISION**



**OPERATOR CERTIFICATION**

*I hereby certify that the information contained herein is true and complete to the best of my knowledge and belief, and that this organization either owns a working interest or unleased mineral interest in the land including the proposed bottom hole location(s) or has a right to drill this well at this location pursuant to a contract with an owner of such a mineral or working interest, or to a voluntary pooling agreement or a compulsory pooling order heretofore entered by the division.*

E-Signed By: Monty Whetstone  
Title: Vice President Operations  
Date: 8/21/2008

**SURVEYOR CERTIFICATION**

*I hereby certify that the well location shown on this plat was plotted from field notes of actual surveys made by me or under my supervision, and that the same is true and correct to the best of my belief.*

Surveyed By: Gary Jones  
Date of Survey: 7/30/2008  
Certificate Number: 7977

Oil Conservation Division  
1220 S. St Francis Dr.  
Santa Fe, NM 87505

APPLICATION FOR PERMIT TO DRILL, RE-ENTER, DEEPEN, PLUGBACK, OR ADD A ZONE

1. Operator Name and Address MEWBOURNE OIL CO PO BOX 5270 HOBBS, NM 88241		2. OGRID Number 14744
		3. API Number 30-015-36532
4. Property Code 37325	5. Property Name QUICK DRAW 15 I	6. Well No. 001

7. Surface Location

UL - Lot	Section	Township	Range	Lot Km	Feet From	N/S Line	Feet From	E/W Line	County
I	15	20S	25E	I	1650	S	330	E	EDDY

8. Pool Information

N. SEVEN RIVERS, GLORIETA-YESO	97565
--------------------------------	-------

Additional Well Information

9. Work Type New Well	10. Well Type OIL	11. Cable/Rotary	12. Lease Type Private	13. Ground Level Elevation 3420
14. Multiple N	15. Proposed Depth 3500	16. Formation Yeso Formation	17. Contractor	18. Spud Date 9/17/2008
Depth to Ground water		Distance from nearest fresh water well		Distance to nearest surface water
Pit: Liner: Synthetic <input type="checkbox"/> mls thick Clay <input type="checkbox"/> Pit Volume: bbls Drilling Method: Closed Loop System <input type="checkbox"/> Fresh Water <input checked="" type="checkbox"/> Brine <input type="checkbox"/> Diesel/Oil-based <input type="checkbox"/> Gas/Air <input type="checkbox"/>				

19. Proposed Casing and Cement Program

Type	Hole Size	Casing Type	Casing Weight/ft	Setting Depth	Sacks of Cement	Estimated TOC
Surf	11	8.625	32	1250	400	0
Prod	7.875	4.5	11.6	3500	600	0

Casing/Cement Program: Additional Comments

MOC proposes to drill & test the Yeso. Will have on location & working all H2S safety equipment before Yates formation. If commercial, production casing will be run & cemented. Will perforate & stimulate as needed for production.

Proposed Blowout Prevention Program

Type	Working Pressure	Test Pressure	Manufacturer
Annular	2000	2000	Schaffer

I hereby certify that the information given above is true and complete to the best of my knowledge and belief.

I further certify that the drilling pit will be constructed according to NMOC guidelines ☐ a general permit ☐ or an (attached) alternative OCD-approved plan ☐.

Printed Name: Electronically filed by Monty Whetstone

Title: Vice President Operations

Email Address: prodmg@newbourne.com

Date: 8/21/2008

Phone: 903-561-2900

OIL CONSERVATION DIVISION

Approved By: Tim Gum

Title: District Supervisor

Approved Date: 8/22/2008

Expiration Date: 8/22/2010

## Permit Comments

Operator: MEWBOURNE OIL CO , 14744

Well: QUICK DRAW 15 I #001

API: 30-015-36532

Created By	Comment	Comment Date
NMYOUNG	0-3500' FW w/FW Gel & LCM sweeps. Soda Ash for pH control.	8/21/2008

Oil Conservation Division  
1220 S. St Francis Dr.  
Santa Fe, NM 87505

APPLICATION FOR PERMIT TO DRILL, RE-ENTER, DEEPEN, PLUGBACK, OR ADD A ZONE

1. Operator Name and Address MEWBOURNE OIL CO PO BOX 5270 HOBBS, NM 88241		2. OGRID Number 14744
		3. API Number 30-015-36531
4. Property Code 37324	5. Property Name QUICK DRAW 15 J	6. Well No. 001

7. Surface Location

UL - Lot	Section	Township	Range	Lot Idn	Feet From	N/S Line	Feet From	E/W Line	County
J	15	20S	25E	J	1650	S	1650	E	EDDY

8. Pool Information

Cemetery Yeso	0
---------------	---

Additional Well Information

9. Work Type New Well	10. Well Type OIL	11. Cable/Rotary	12. Lease Type Private	13. Ground Level Elevation 3431
14. Multiple N	15. Proposed Depth 3500	16. Formation Yeso Formation	17. Contractor	18. Spud Date 9/17/2008
Depth to Ground water		Distance from nearest fresh water well		Distance to nearest surface water
Pit: Liner: Synthetic <input type="checkbox"/> mls thick Clay <input type="checkbox"/> Pit Volume: bbls Drilling Method: Fresh Water <input checked="" type="checkbox"/> Brine <input type="checkbox"/> Diesel/Oil-based <input type="checkbox"/> Gas/Air <input type="checkbox"/> Closed Loop System <input type="checkbox"/>				

19. Proposed Casing and Cement Program

Type	Hole Size	Casing Type	Casing Weight/ft	Setting Depth	Sacks of Cement	Estimated TOC
Surf	11	8.625	32	1250	400	0
Prod	7.875	4.5	11.6	3500	600	0

Casing/Cement Program: Additional Comments

MOC proposes to drill & test the Yeso. Will have on location & working all H2S safety equipment before Yates formation. If commercial, production casing will be run & cemented. Will perforate & stimulate as needed for production.

Proposed Blowout Prevention Program

Type	Working Pressure	Test Pressure	Manufacturer
Annular	2000	2000	Schaffer

I hereby certify that the information given above is true and complete to the best of my knowledge and belief.

I further certify that the drilling pit will be constructed according to NMOC guidelines ☐, a general permit ☐, or an (attached) alternative OCD-approved plan ☐.

Printed Name: Electronically filed by Monty Whetstone

Title: Vice President Operations

Email Address: prodmgr@mewbourne.com

Date: 8/21/2008

Phone: 903-561-2900

OIL CONSERVATION DIVISION

Approved By: Tim Gum

Title: District Supervisor

Approved Date: 8/22/2008

Expiration Date: 8/22/2010



**District I**

1625 N. French Dr., Hobbs, NM 88240  
Phone:(505) 393-6161 Fax:(505) 393-0720

**District II**

1301 W. Grand Ave., Artesia, NM 88210  
Phone:(505) 748-1283 Fax:(505) 748-9720

**District III**

1000 Rio Brazos Rd., Aztec, NM 87410  
Phone:(505) 334-6178 Fax:(505) 334-6170

**District IV**

1220 S. St Francis Dr., Santa Fe, NM 87505  
Phone:(505) 476-3470 Fax:(505) 476-3462

**State of New Mexico**  
**Energy, Minerals and Natural Resources**

Form C-102  
Permit 80751

**Oil Conservation Division**  
**1220 S. St Francis Dr.**  
**Santa Fe, NM 87505**

**WELL LOCATION AND ACREAGE DEDICATION PLAT**

1. API Number 30-015-36531	2. Pool Code	3. Pool Name Cemetery Yeso
4. Property Code 37324	5. Property Name QUICK DRAW 15 J	6. Well No. 001
7. OGRID No. 14744	8. Operator Name MEWBOURNE OIL CO	9. Elevation 3431


**10. Surface Location**

UL - Lot J	Section 15	Township 20S	Range 25E	Lot Idn	Feet From 1650	N/S Line S	Feet From 1650	E/W Line E	County EDDY
---------------	---------------	-----------------	--------------	---------	-------------------	---------------	-------------------	---------------	----------------

**11. Bottom Hole Location If Different From Surface**

UL - Lot	Section	Township	Range	Lot Idn	Feet From	N/S Line	Feet From	E/W Line	County
12. Dedicated Acres 40.00	13. Joint or Infill	14. Consolidation Code	15. Order No.						

**NO ALLOWABLE WILL BE ASSIGNED TO THIS COMPLETION UNTIL ALL INTERESTS HAVE BEEN  
CONSOLIDATED OR A NON-STANDARD UNIT HAS BEEN APPROVED BY THE DIVISION**

**OPERATOR CERTIFICATION**

*I hereby certify that the information contained herein is true and complete to the best of my knowledge and belief, and that this organization either owns a working interest or unleased mineral interest in the land including the proposed bottom hole location(s) or has a right to drill this well at this location pursuant to a contract with an owner of such a mineral or working interest, or to a voluntary pooling agreement or a compulsory pooling order heretofore entered by the division.*

E-Signed By: Monty Whetstone  
Title: Vice President Operations  
Date: 8/21/2008

**SURVEYOR CERTIFICATION**

*I hereby certify that the well location shown on this plat was plotted from field notes of actual surveys made by me or under my supervision, and that the same is true and correct to the best of my belief.*

Surveyed By: Gary Jones  
Date of Survey: 7/30/2008  
Certificate Number: 7977

## Permit Comments

Operator: MEWBOURNE OIL CO , 14744

Well: QUICK DRAW 15 J #001

API: 30-015-36531

Created By	Comment	Comment Date
NMYOUNG	0-3500' FW w/FW Gel & LCM sweeps. Soda Ash for pH control.	8/21/2008



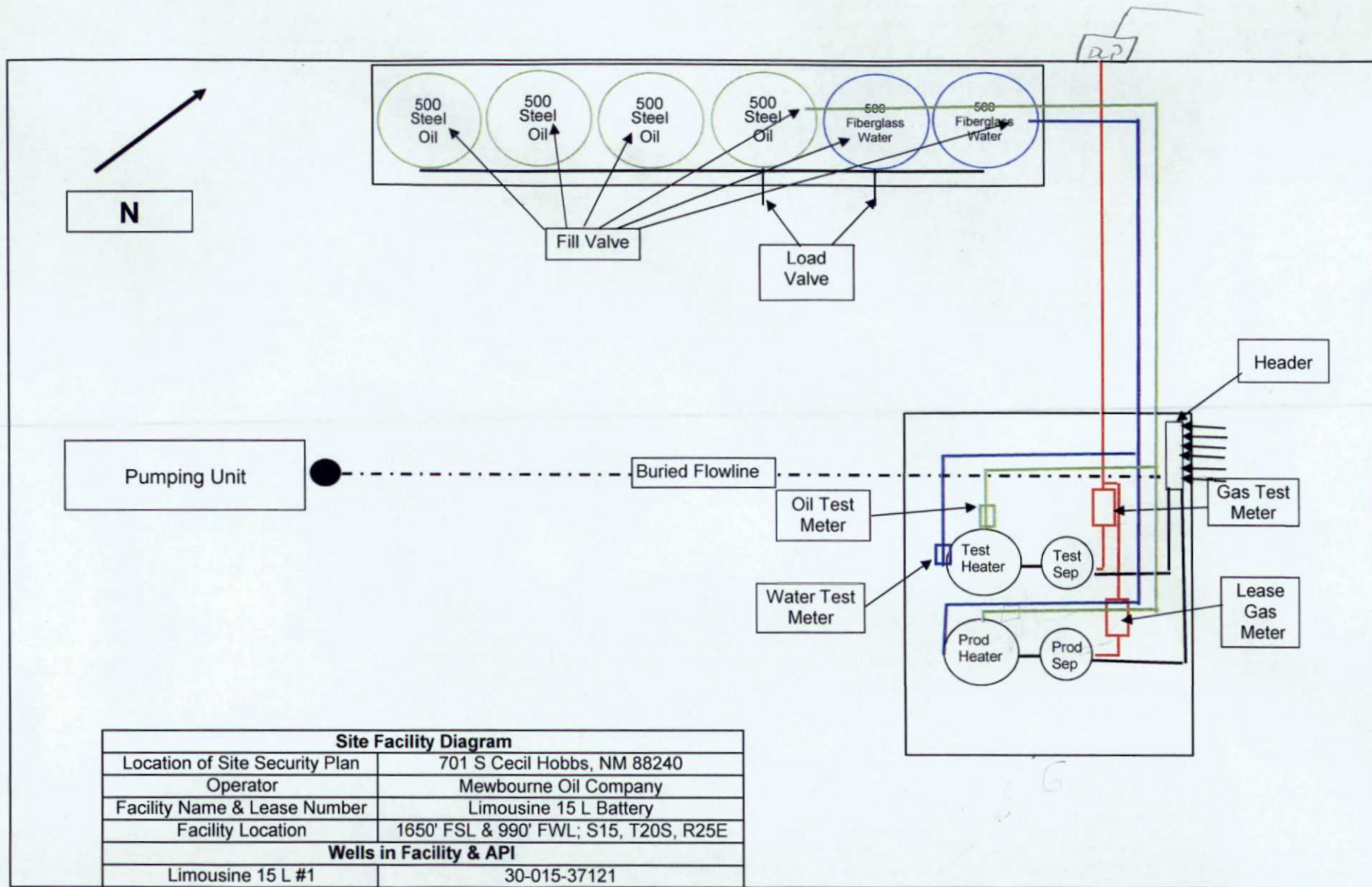


Google earth

miles  
km







**Notice List**

**Mewbourne Oil Company**

**Application for Surface Commingling**

**Limousine 15 L No. 1, Limousine 15 M No. 1, Limousine 15 N No. 1, Limousine 15 K No. 1,**

**Limousine 15 ML No. 1H, Quick Draw 15 I No. 1 and Quick Draw 15 J No. 1**

**Section 15 , T20S, R25E**

**Eddy County, New Mexico**

<b>Owners Noticed</b>	<b>Ownership</b>	<b>Certified Tracking Number</b>
Chevron U.S.A. Inc. P.O. Box 2100 Houston, Texas 77252	Working Interest	9414810699945018307978
McCombs Energy LLC 5599 San Felipe, Suite 1200 Houston, Texas 77056	Working Interest	9414810699945018308005
Hanley Petroleum Inc. 415 West Wall Street, Suite 1500 Midland, Texas 79701	Working Interest	9414810699945018308067
LHAH Properties LLC 415 West Wall Street, Suite 1500 Midland, Texas 79701	Working Interest	9414810699945018308111
Janet Hanson P.O. Box 1212 Midland, Texas 79702	Working Interest	9414810699945018308159
HEYCO Development Corporation P.O. Box 1933 Roswell, New Mexico 88202	Working Interest	9414810699945018308180
Spiral Inc. P.O. Box 1933 Roswell, New Mexico 88202	Working Interest	9414810699945018308227

Explorers Petroleum Corporation P.O. Box 1933 Roswell, New Mexico 88202	Working Interest	9414810699945018308289
Hawkins Exploration Inc. 200 N. Loraine, Suite 1100 Midland, Texas 79701	Working Interest	9414810699945018308418
Rubicon Oil & Gas II LP 508 West Wall Avenue, Suite 500 Midland, Texas 79701	Working Interest	9414810699945018308449
TBO Oil & Gas LLC P.O. Box 10502 Midland, Texas 79702	Working Interest	9414810699945018308524
OXY USA Inc. P.O. Box 4294 Houston, Texas 77210	Working Interest	9414810699945018308623
Colkelan Corporation 6120 Padre Court NE Albuquerque, NM 87111 Attn: Reta Jones	Working Interest	9414810699945018308678
Nadel and Gussman Capitan LLC 15 E. 5 <sup>th</sup> Street, Suite 3300 Tulsa, OK 74103	Working Interest	9414810699945018308722
Sammy D. and Elizabeth A. Clark 1617 Thomason Road Carlsbad, New Mexico 88220	Royalty Interest	9414810699945018308753
Martin Lee Fanning Jr. 129 Dayton Road Artesia, New Mexico 22810	Royalty Interest	9414810699945018308791
Vallee J. Galloway 2605 Westernway Street Carlsbad, New Mexico 88220	Royalty Interest	9414810699945018308845

Larry Edward Fanning 1413 West Mermod Carlsbad, New Mexico 88220	Royalty Interest	9414810699945018308890
Naomi Glenn Needham Fenk 1501 W. James Avenue Artesia, New Mexico 88210	Royalty Interest	9414810699945018310459
Alan Gene Needham 60 West Jackson Road Artesia, New Mexico	Royalty Interest	9414810699945018310534
Barbara Daniel 2504 West Hillmont Road Odessa, Texas 79764	Royalty Interest	9414810699945018310596
Barbara Kay Scott 11827 153 <sup>rd</sup> Street Ct. E Puyallup, WA 98374	Royalty Interest	9414810699945018310725
Ben Richard Green Estate c/o Anne Green 1202 Beloit Drive Roswell, New Mexico 88201	Royalty Interest	9414810699945018311265
Billy Joe Green 4514 SW 169 Place Ocala, Florida 34473	Royalty Interest	9414810699945018311326
Cathy J. Jones P.O. Box 562 Ruidoso Downs, New Mexico 88346	Royalty Interest	9414810699945018311395
W. Jean Jones 401 Cimarron Trail Carlsbad, New Mexico 88220	Royalty Interest	9414810699945018311494
Clay Thornton 320 W. 38 <sup>th</sup> Street, Apt. 526 New York, NY 10018	Royalty Interest	9414810699945018311753



Donna Baca 300 North Ellis Street, Space 5 Lake Elsinore, CA 92530	Royalty Interest	9414810699945018311814
Dorothy Collins 825 East Llano Drive Hobbs, New Mexico 88240	Royalty Interest	9414810699945018311845
Doyle Edward Province 5230 Mountain Villa Grove Colorado Springs, CO 80917	Royalty Interest	9414810699945018311883
Georgia Mills Needham c/o Lewis R. Needham 8345 Cherokee Road Lake Arthur, New Mexico 88253	Royalty Interest	9414810699945018311906
Harold D. Parrish, Sr. 2106 West Richey Artesia, New Mexico 88210	Royalty Interest	9414810699945018311944
Leon Jay Clayton, Jr. 459 West Balsam Drive Chandler, Arizona 85248	Royalty Interest	9414810699945018312033
Melvin Burke 5419 Joan Drive N Keizer, OR 97303	Royalty Interest	9414810699945018312187
Minnie Cothran 1214 West Avenue M Lovington, New Mexico 88260	Royalty Interest	9414810699945018312309
Margaret Sheldon P.O. Box 1214 Sonora, Texas 76950 Attn: Gary Lee	Royalty Interest	9414810699945018312453
Gary Lee P.O. Box 1214 Sonora, Texas 76950	Royalty Interest	9414810699945018312491

Nora Agnes Cockrum c/o Charlotte Gleghorn 1606 North 26 <sup>th</sup> Street Artesia, New Mexico 88210	Royalty Interest	9414810699945018318110
Robert L. Needham 1405 West Washington Artesia, New Mexico 88210	Royalty Interest	9414810699945018318172
Robert Richard Green Estate c/o Lois Green 105 Dolphinm Court Aransas Pass, Texas 78336	Royalty Interest	9414810699945018318196
Robin Hall 2052 Roxbury Lane Clarksville, TN 37043	Royalty Interest	9414810699945018318325
Wray J. Shildneck P.O. Box 111 Faywood, New Mexico 88034	Royalty Interest	9414810699945018318363
Kenneth Jones 7343 N. 44 <sup>th</sup> Avenue Glendale, AZ 85301	Royalty Interest	9414810699945018318424
Sue Caroll Smith Niblett 1146 23 <sup>rd</sup> Grand Junction, CO 81505	Royalty Interest	9414810699945018318462
Donald Fanning & Sons, Inc. 106 Aaron Drive Artesia, New Mexico 88210	Royalty Interest	9414810699945018318509
Helen Needham 9756 Blazing Star La Porte, Texas 77571	Royalty Interest	9414810699945018318554
Stephen M. McClure 14655 Preston Road Dallas, Texas 75254	Royalty Interest	9414810699945018318592

Scott C. McClure P.O. Box 729 Kemah, Texas 77565	Royalty Interest	9414810699945018319575
Carlsbad Community Foundation 114 S. Canyon Street Carlsbad, New Mexico 88220	Royalty Interest	9414810699945018319643
Jeffrey Glenn Allen 308 Cottonwood Levelland, Texas 79336	Royalty Interest	9414810699945018319728
Michael Ray Allen 17614 11 <sup>th</sup> Avenue NW Arlington, WA 98223	Royalty Interest	9414810699945018319773
Lisa Ann Ancelet 435 Turtle Lane Sequin, Texas 78155	Royalty Interest	9414810699945018319803
Ronda Niblett Sutton 689 25-1/2 Road Grand Junction, CO 81505	Royalty Interest	9414810699945018319865
Kimmer E. Britain 13710 E. Imhoff Road Norman, OK 73026	Royalty Interest	9414810699945018320021
Keshet Cohen 601 W. Mercer Place, #205 Seattle, WA 98119	Royalty Interest	9414810699945018320137
Laura Grace Parman-Flores 1432 Eisenhower Road Norman, Oklahoma 73069	Royalty Interest	9414810699945018366159
John Donald Clayton P.O. Box 3183 Carlsbad, New Mexico 88221	Royalty Interest	9414810699945018320229

Henry E. Terpening 3612 East Castleberry Road Artesia, New Mexico 88210	Royalty Interest	9414810699945018320298
June J. Howard 1607 Mountain Shadow Carlsbad, New Mexico 88220	Royalty Interest	9414810699945018320328
Carolyn Louise Plummer 1650 Oak Ridge Drive Corinth, Texas 76210	Royalty Interest	9414810699945018320533
George N. Needham, Jr. 4934 Meadowplace La Porte, Texas 77871	Royalty Interest	9414810699945018320557
Phyllis T. Needham Sallee 310 Runyan Avenue Artesia, New Mexico 88210	Royalty Interest	9414810699945018320618
Larry Neil Clark 6225 Morton Road Katy, Texas 77493	Royalty Interest	9414810699945018320656
Sheila Hazel Daniels 233 Lone Tree Boerne, Texas 78006	Royalty Interest	9414810699945018320663
Marguerite E. Boyd 12422 Airport Road Biloxi, MS 39532	Royalty Interest	9414810699945018320687
Beth Boyd Ward 15001 52 <sup>nd</sup> Avenue SE Everett, WA 98208	Royalty Interest	9414810699945018320717
Annabelle Jones Thayer c/o Walter E. Thayer 1313 W. Riverside Drive Carlsbad, New Mexico 88220	Royalty Interest	9414810699945018320748

George Grosh, Jr. 649 Highway 290 Meeteetse, WY 82433	Royalty Interest	9414810699945018320755
Gloria Woods 1519 Bleistein Cody, WY 82414	Royalty Interest	9414810699945018320762
McClure Family Trust 1207 High Grove Drive, Apt A120 Garland, Texas 75041	Royalty Interest	9414810699945018320809
Shirlie J. Swayze 1508 Live Oak Place Carlsbad, New Mexico 88220	Royalty Interest	9414810699945018320892
R.R. Hinkle Company, Inc. P.O. Box 2292 Roswell, New Mexico 88202	Royalty Interest	9414810699945018320939
Douglas C. Koch P.O. Box 540244 Houston, Texas 77254	Royalty Interest	9414810699945018320991
Roy G. Barton, Sr. & Opal Barton Revocable Trust UTA dated 1-28-1982 1919 N. Turner Street Hobbs, New Mexico 88240	Royalty Interest	9414810699945018321806
TAS Royalty Company P.O. Box 5279 Austin, Texas 78763	Royalty Interest	9414810699945018321868
Nearburg Exploration Company LLC P.O. Box 650823 Dallas, Texas 75265	Royalty Interest	9414810699945018321929
Wayne A. Bissett and Laura Bissett P.O. Box 2101 Midland, Texas 79702	Royalty Interest	9414810699945018321967

Walter Parker III 3291 Mix Canyon Road Vacaville, CA 95688	Royalty Interest	9414810699945018329581
Debra Lee Harkins Dupray 12040 Jefsumark Circle Tucson, Arizona 85749	Royalty Interest	9414810699945018329673
Gregory Dale Harkins 9074 Belo Gate Manassas Park, VA 20111	Royalty Interest	9414810699945018329710
Kenneth Paul Martin 1328 Laredo Drive Granbury, Texas 76048	Royalty Interest	9414810699945018329741
Howe & Huntley Living Trust dated 12-20-2007 4699 Wallace Road North Santa Rosa, CA 95404	Royalty Interest	9414810699945018329802
Betty A. Woltjer 18218 Paradise Mountain Road, Space 52 Valley Center, CA 92082	Royalty Interest	9414810699945018329833
Suzanne B. Koch P.O. Box 271475 Houston, Texas 77277	Royalty Interest	9414810699945018329864
Jean Ann Connell 4032 W El Caminito Drive Phoenix, AZ 85051	Royalty Interest	9414810699945018329888
William E. Woltjer 508 Oak Drive Carmel, IN 46032	Royalty Interest	9414810699945018329901
Carol M. Thompson 7115 Circa De Media Escondido, CA 92029	Royalty Interest	9414810699945018329987

George W. Oge, Jr. 4146 Seagrape Drive Lauderdale Sea, FL 33308	Royalty Interest	9414810699945018330044
Cathy C. Oge Bufe 3513 Fry Avenue Tyler, Texas 75701	Royalty Interest	9414810699945018330099
Julia C. Oge Wolf 928 Wilmington Place Tyler, Texas 75701	Royalty Interest	9414810699945018330150
Nannette Oge West 2059 Harbert Avenue Memphis, TN 38104	Royalty Interest	9414810699945018330181
George W. Oge, III 5706 E. Mockingbird Lane, Suite 115 Dallas, Texas 75206	Royalty Interest	9414810699945018330211
Cecie Oge Turlington 6123 Del Monte Houston, Texas 77057	Royalty Interest	9414810699945018330266
John Cason Bufe 994 Burton Drive Atlanta, GA 30329	Royalty Interest	9414810699945018330334
Virginia Claire Hodges 11015 Cactus Lane Dallas, Texas 75238	Royalty Interest	9414810699945018330402
Gretchen Oge Mercer 3512 Fry Avenue Tyler, Texas 75701	Royalty Interest	9414810699945018330433
Jonathan Woodward Wolf 3300 Belmead Tyler, Texas 75701	Royalty Interest	9414810699945018330457



Martie Wolf Bigbie 3334 Allen Tyler, Texas 75701	Royalty Interest	9414810699945018330495
Rushton Charles Garrett 1900 Newport Street Denver, Colorado 80220	Royalty Interest	9414810699945018330518
Caroline Byers Garrett 2059 Harbert Avenue Memphis, TN 38104	Royalty Interest	9414810699945018330570
Richard S. Woltjer 3209 Quarry Road Palmdale, CA 93550	Royalty Interest	9414810699945018330594
Anthony and Audrey Fontes 2011 Irrevocable Trust 112 Oakland Avenue Capitola, CA 95010	Royalty Interest	9414810699945018330624
OXY USA Inc. P.O. Box 4294 Houston, Texas 77210	Overriding Royalty Interest	9414810699945018330648

## **Testing Procedure**

This production facility is equipped with a testing header. At the header produced fluids (oil, water, and gas) enter the production facility.

At the header, produced fluids may be sent to the testing vessels or the production vessel. Only one well will be sent to the testing vessel at a given time. The other wells that flow to this battery will be sent to the production vessel. The first testing vessel is a 3 phase separator (shown in picture #1). The gas will flow out the top of the separator, thru a gas test meter, and then be commingled with gas from the other wells at the production meter. The liquids will be sent to a heater treater for further separation (seen in picture #2). After being separated in the heater treater, the oil will flow thru the oil dump, pass thru an oil meter, and be recorded. The water will pass thru the water dump, thru a water meter, and be recorded. Once the fluids leave the heater treater and pass thru the meters the volume of oil, water, and gas have been determined.

All wells will be tested for a period of no less than 3 days per month to achieve the most accurate test information. In this case, there would be 7 wells tested at this battery, so each well would have approximately 3 – (24 hr well test) each month. Well test information is recorded in our auditable production system by the name of eVIN. Wells will be rotated in test and then into the production separators throughout their producing lives.

Allocation of oil, water, and gas production in a testing facility is very simple. At the end of the month the battery made a given amount of oil, water, and gas and all wells that flow to that battery have been tested. The well test will be used to determine each wells contribution to the entire batteries production and from that each well will get its percent of oil, water, and gas produced.

## MEWBOURNE OIL COMPANY

500 West Texas, Suite 1020  
Midland, Texas 79701  
Phone (432) 682-3715  
Fax (432) 685-4170

October 6, 2016

Via Certified Mail

See Attached Address List

Re: Application for Surface Commingling

Limousine 15 L No. 1  
API# 3001537121  
1650' FSL & 990' FWL  
Section 15, T20S, R25E  
Eddy County, New Mexico

Limousine 15 M No. 1  
API# 3001537301  
900' FSL & 600' FWL  
Section 15, T20S, R25E  
Eddy County, New Mexico

Limousine 15 N No. 1  
API# 3001536942  
990' FSL & 1650' FWL  
Section 15, T20S, R25E  
Eddy County, New Mexico

Limousine 15 K No. 1  
API# 3001536941  
2210' FSL & 1650' FWL  
Section 15, T20S, R25E  
Eddy County, New Mexico

Quick Draw 15 I No. 1  
API# 3001536532  
1650' FSL & 330' FEL  
Section 15, T20S, R25E  
Eddy County, New Mexico

Quick Draw 15 J No. 1  
API# 3001536531  
2275' FSL & 2275' FEL  
Section 15, T20S, R25E  
Eddy County, New Mexico

Limousine 15 ML No. 1H  
API# 3001538472  
245' FNL & 370' FWL  
Section 15, T20S, R25E  
Eddy County, New Mexico


Ladies and Gentlemen:

Mewbourne Oil Company ("Mewbourne") has filed an application with the New Mexico Oil Conservation Division ("Division") seeking authorization to surface commingle production from the North Seven Rivers; Glorieta Yeso Pool originating from the above captioned wells located on Fee Leases, which comprise portions of Section 15, T20S, R25E, Eddy County, New Mexico. All oil production from these wells is to be stored in the Limousine "15" L No. 1 Tank Battery, located in the NW/4SW/4 of said Section 15. The gas production from these wells will flow to a common DCP Master Meter #724913-00. Mewbourne will allocate gas production based on the well test method. If you object to the application, you must notify the Division in writing no later than 20 days from the date of this letter (the Division's address is 1220 South St. Francis Drive, Santa Fe, New Mexico 87505). Failure to object will preclude you from contesting this matter later.

Should you have any questions regarding the above, please email Hunter Bellavigna at [hbellaavigna@mewbourne.com](mailto:hbellaavigna@mewbourne.com) or call him at (575) 263-7656.

Sincerely,

MEWBOURNE OIL COMPANY



Corey Mitchell  
Landman

**Limousine 15 ML #1**

	Oil (bbl)	Water (bbl)	Gas (Mcf)
April	79.8	58.6	55.3
May	50.8	68.6	57.5
June	20.5	86.3	93.1
July	82.3	130.8	73.4
August	71.8	77.4	57.9
September	104.9	38.7	29
Total:	410.1	460.4	366.2

**Limousine 15 M #1**

April	197.2	71.5	310.1
May	143.2	56.4	332.3
June	109.8	158.5	370.4
July	123.7	244.8	366.5
August	101.7	164.8	326.7
September	108.2	241.4	24
Total:	783.8	937.4	1730

**Limousine 15 L #1**

April	55.9	175.8	377.9
May	104.2	78.4	344
June	102.7	133.5	532.2
July	111.7	81.1	241.7
August	86.8	55.6	228.4
September	121.8	86.6	29
Total:	583.1	611	1753.2

**Limousine 15 K #1**

April	216.6	313.1	139.6
May	170.6	164.2	231.8
June	139.4	129.3	263.3
July	146.6	160.8	206.8
August	153.2	244.2	215
September	103.7	154.8	29
Total:	930.1	1166.4	1085.5

**Limousine 15 N #1**

	Oil (bbl)	Water (bbl)	Gas (Mcf)
April	193.1	1433.5	135.5
May	19.3	1891	132
June	62.4	1734.5	120.4
July	93.5	1142.3	122.9
August	60.1	785.8	92.8
September	0	0	14
Total:	428.4	6987.1	617.6

**Quick Draw 15 I #1**

	Oil (bbl)	Water (bbl)	Gas (Mcf)
April	77	165.3	31
May	8.3	108	35.2
June	27.5	107.3	24.6
July	30.3	99	18.7
August	33	186.5	26.1
September	11	129.3	14
Total:	187.1	795.4	149.6

**Quick Draw 15 J #1**

	Oil (bbl)	Water (bbl)	Gas (Mcf)
April	118.3	366.1	36.9
May	78.9	194.2	35.4
June	88	176.2	36
July	24.8	65.9	43.5
August	7.6	83.8	70.2
September	82.9	258.4	29
Total:	400.5	1144.6	251